




**FORWARD
PINELLAS**
Integrating Land Use & Transportation

2024 Transportation Priorities

- Adopted annually
- Projects remain on list until complete
- Highlighted portions of list indicate a change has been made
- Multimodal and Transportation Alternatives listed separately



Completed Projects

- Pinellas Trail Loop – North Gap
- Harn Blvd Overpass
- 4th St Operational Improvements
- Alt 19 Roundabout



Newly Funded Projects

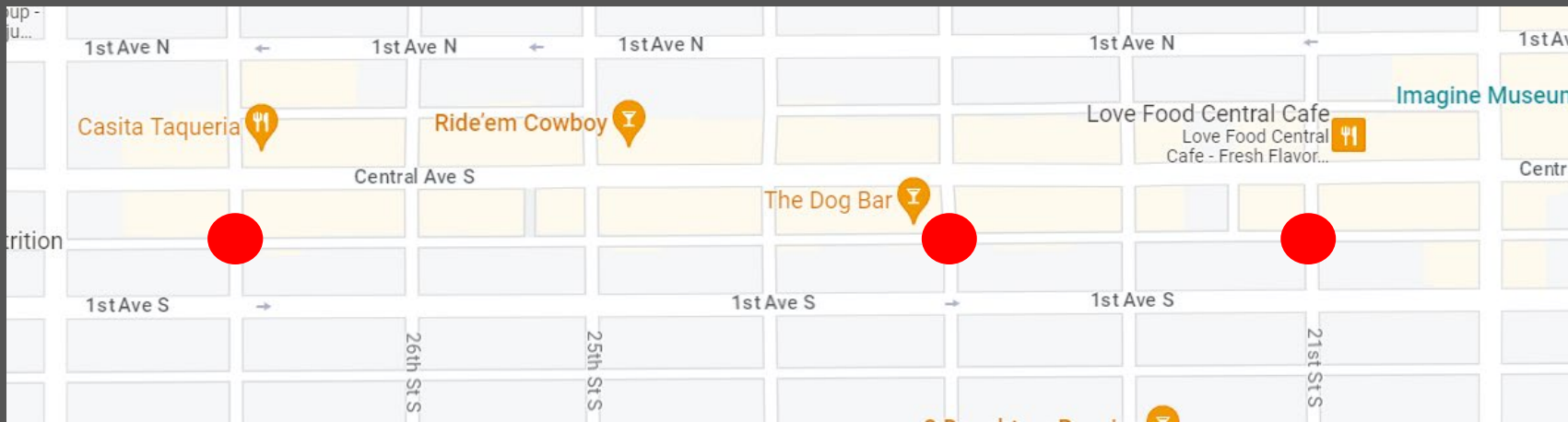
- 1st Ave S Intersection Improvements
- Sidewalk Gaps on the State System
- I-275 from 38th Ave N to 4th St



Newly Priorities

(3) Grand Central District Curb Extensions

- 27th, 23rd and 21st Sts
- Painted curb extensions with flex posts are intended to be installed as an interim measure
- Builds upon successful speed moderation at other intersections in the district in the past



Proposed Curb Extensions



Project Updates

- (P) Regional Vanpool – Responsible Agency Update
- (4) Salt Creek Trail – design funded
- (8) I-275 from I375 to 38th Ave N – design funded
- (14) I-175 from I-275 to 4th St – planning funded
- (16) 3rd and 4th St – design funded



Project Updates

- (20) Pinellas Trail Loop-San Martin segment – design funded
- (26) SR 60 Multiuse Accommodations – expanded to lengthen corridor and scope
- (27) Gateway Intermodal Center – being removed from priority list
- (31) 78th Ave from 49th to 34th St – design funded




Project Updates – Transportation Alternatives

- Pinellas Trail Neighborhood connections – construction funded
- (1) Joe’s Creek Trail – design funded
- (2) Sunset Way on St Pete Beach – design funded



Next Steps

- Continue to refine lists based on board and local agency feedback
- Board Adoption of final priorities: June





**FORWARD
PINELLAS**
Integrating Land Use & Transportation

Questions?

