

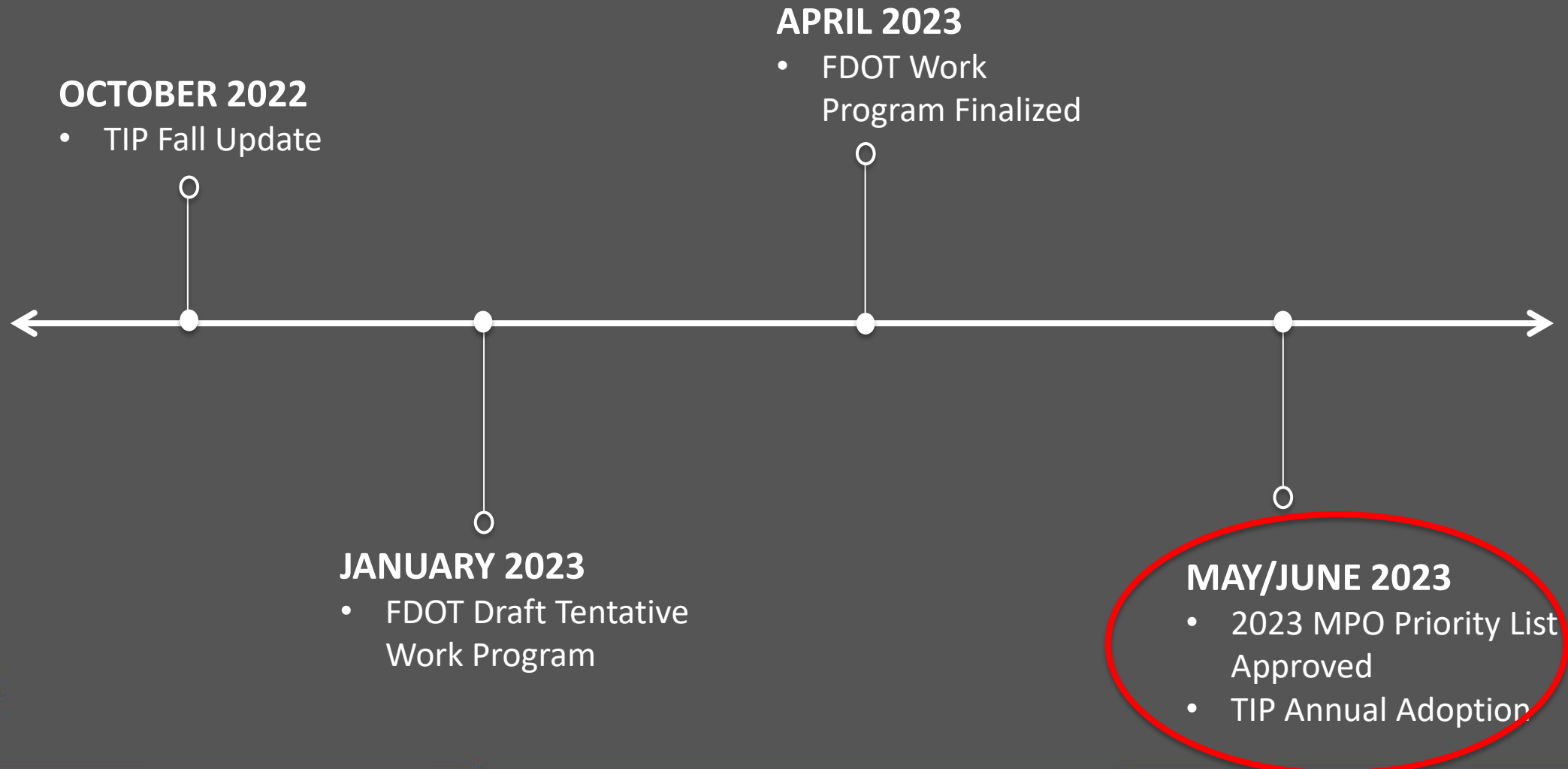


**FORWARD  
PINELLAS**  
Integrating Land Use & Transportation

# Forward Pinellas Annual Adoption of the FY 2023/24-2027/28 Transportation Improvement Program

Ariane Martins  
Forward Pinellas, Planner  
[amartins@forwardpinellas.org](mailto:amartins@forwardpinellas.org)

## TIP CYCLE TIMELINE



# What is included in the TIP Document?



- Priority Lists
  - 2023 Forward Pinellas Multimodal Priority List
  - 2023 Forward Pinellas Transportation Alternatives Priority List
  - Suncoast Transportation Planning Alliance Regional Priority Lists
  - Tampa Bay Transportation Management Area Priority List

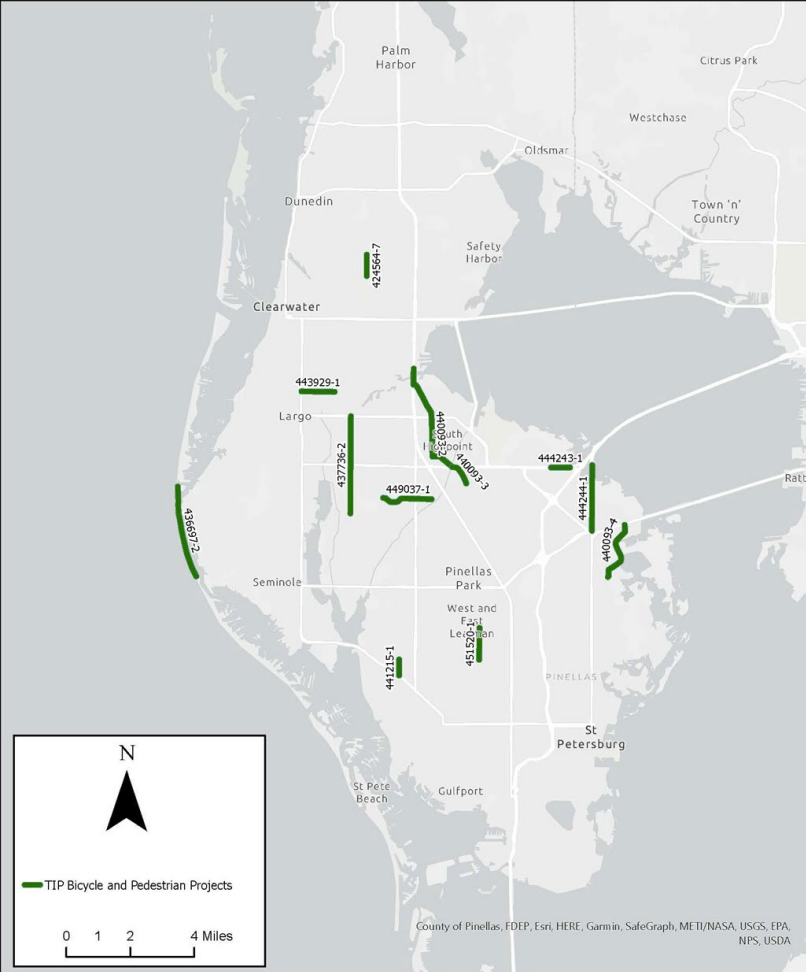


# What is included in the TIP Document?



# Supplemental Materials

2023/24-2027/28 Transportation Improvement Program  
Map 1



## Highway

Project Number	Location	Project Description	Status
433880-1	Gateway Expressway/118 <sup>th</sup> Ave N/CR 296 (Future 690) from US 19 (SR 55) to E of 28 <sup>th</sup> St N	New Road Construction	DSB underway
424501-2	I-275 (SR 93) from S of Gandy Blvd (SR 694) to N of 4 <sup>th</sup> St N	Interstate Express Lanes	DSB underway Repayments Scheduled 2022-2024
422904-2	I-275 (Howard Frankland) from N of SR687(4TH ST N) to N of Howard Frankland	Bridge Replacement and Add Lanes	DSB Underway Repayments Scheduled 2022-2027
422904-9	I-275 (SR 93) NB Howard Frankland Bridge	Bridge Replacement and Add Lanes	CST Underway
257086-1	SR 694 (Gandy Blvd) from E of US 19 (SR55) to E of I-275 (SR93)	Add Lanes & Reconstruction 4 to 6 lanes	PE underway, ROW underway, ENV underway
256931-4/ 441250-2	SR 694 (Gandy Blvd) from E of 4 <sup>th</sup> St to W of Gandy Bridge	Add Lanes & Reconstruction	PE 2023/24
256774-2	US 19 (SR 55) from N of SR 580 (Main St) to Northside Dr (Phase I including Republic Dr overpass)	Add Lanes, Reconstruction, Resurfacing and New Interchange	PE underway, ROW underway, CST 2022/23

## TIP Summary Tables



# How to view FDOT Work Program Projects in GIS...

pinellas-egis.maps.arcgis.com/apps/dashboards/24c806d7e35b48fdb0ec5a5f946f9b2

## Forward Pinellas Interactive Transportation Improvement Program (FY 2022/23-2026/27)

**Project Selection**  
Select or Search Project

**Project Type**

- ATMS and ITS
- Bicycle Lanes and Trails
- Bridge
- Roadway Enhancements
- Pedestrian Overpass
- Roadway Improvements
- Intersection Improvements
- Public Transportation
- Road Reconstruction
- Sidewalks

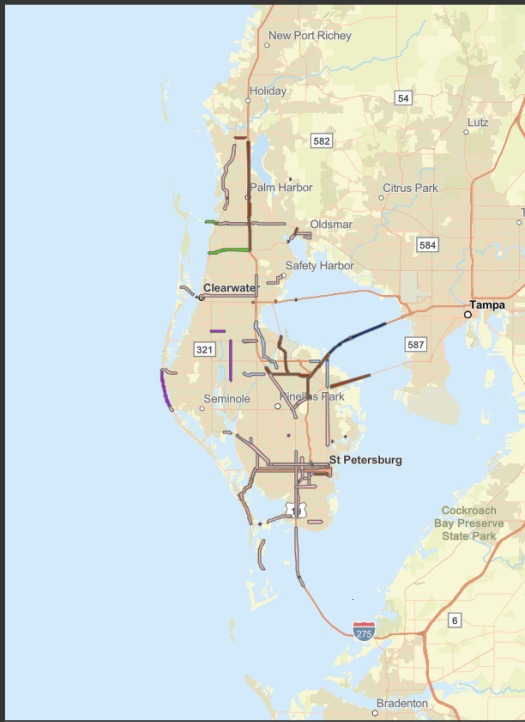
**Total Number of Projects**  
**90**

**Legend**  
All Projects Update

- ATMS and ITS
- Roadway Improvements
- Bridge
- Road Reconstruction
- Intersection Improvements
- Roadway Enhancements
- Sidewalks
- Bicycle Lanes and Trails
- Pedestrian Overpass
- Public Transportation

**Construction Complete Date**

2021 2022 2023 2024



County of Pinellas, FDEP, Esri, HERE, Garmin, SafeGraph, FAO, ME... Powered by Esri

https://gis.fdot.gov/arcgisportal/apps/MapSeries/index.html?appid=0060094b8bd54138ad3e009c6eb3947f

## Work Program Public Hearing GIS Application

Disclaimer User Guide Map

**District:**  
DISTRICT 7 - TAMPA

**County or Location:**  
PINELLAS

**Project Work Type Category:**  
None

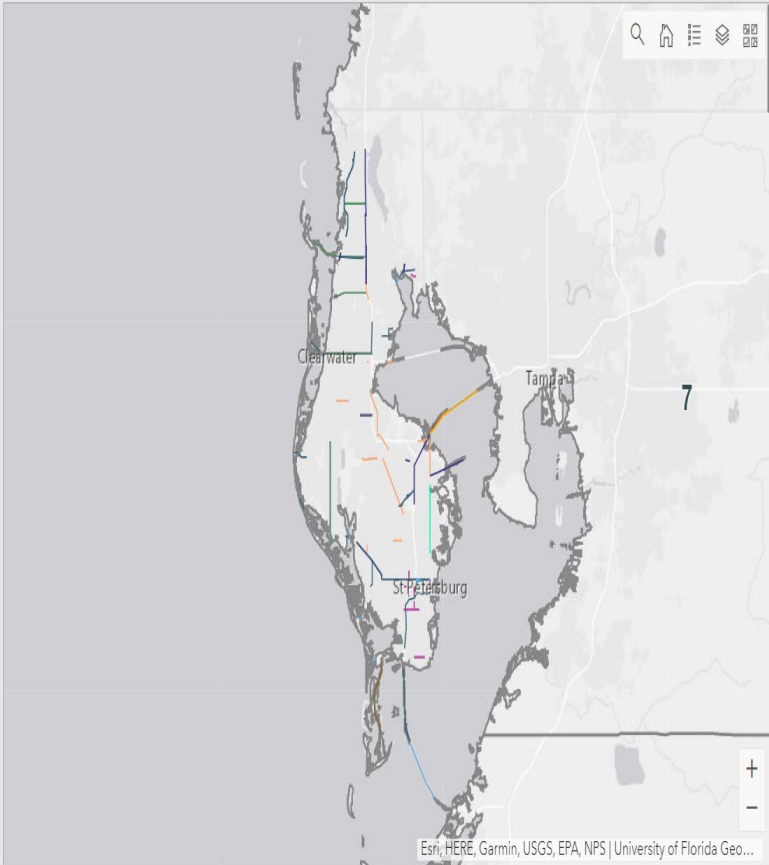
**Project Work Type:**  
None

**Project Number:**  
None

**Project Description:**  
None

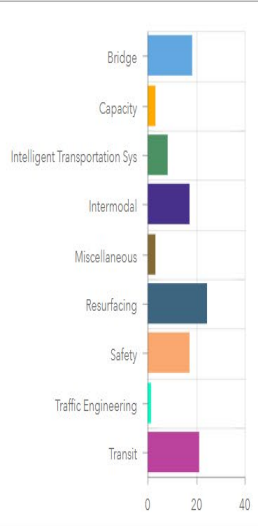
**Project Phase:**  
None

Filter Reset (Select Clear then Refresh)  
CLEAR REFRESH



**Projects by Phase**

Phase	Percentage
Construction	57%
Preliminary Engineering	26%
Design Build	2%
Right of Way	4%
Repayment	2%
Railroad & Utilities	1%
Bridge/Roadway/Contract Maintenance	1%
Operations	2%
Environmental	3%
Contract	1%



Project Type	Count
Bridge	20
Capacity	5
Intelligent Transportation Sys	10
Intermodal	15
Miscellaneous	5
Resurfacing	25
Safety	15
Traffic Engineering	5
Transit	20

Esri, HERE, Garmin, USGS, EPA, NPS | University of Florida Geo...





**FORWARD  
PINELLAS**  
Integrating Land Use & Transportation

# FDOT Work Program



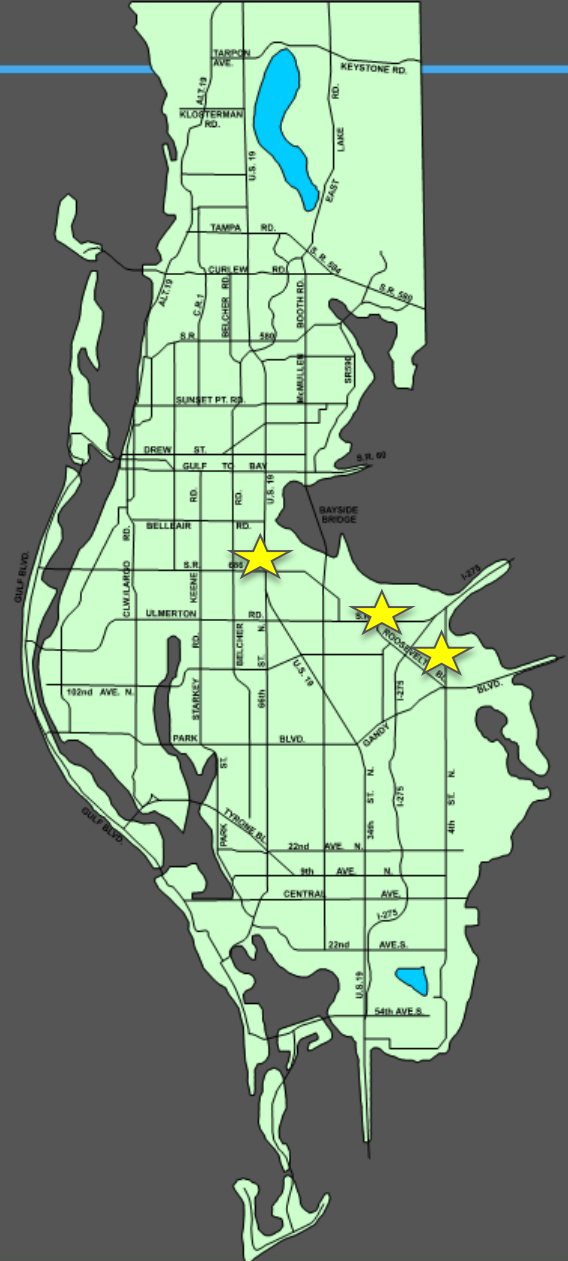
# Summary of Work Program Changes

- There have been 25 new projects added to the Work Program
- 16 projects have been completed and removed.
- 16 projects have changed:
  - 6 advanced
  - 10 progressed normally



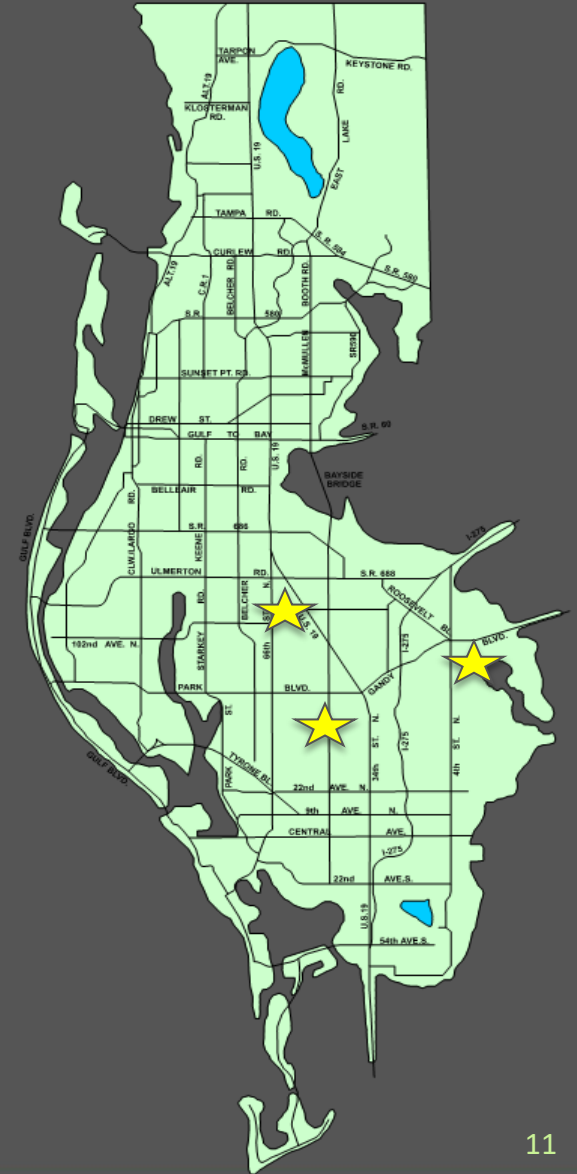
# Pedestrian/Bicycle Projects

1. SR 687/ 4<sup>th</sup> Street N - Gandy Blvd to Big Island Gap Bridge  
-Preliminary Engineering
2. SR 688/ Ulmerton Road from Fountain Parkway to I-275  
-Preliminary Engineering
3. Pinellas Trail Loop from Ulmerton Road to Belleair Road  
- Preliminary Engineering , Construction 2024



# Pedestrian/Bicycle Projects

- 1. 118<sup>th</sup> Avenue North- Belcher Road to 62<sup>nd</sup> Street N**  
-Preliminary Engineering in 2024,  
Construction 2025
- 2. 46<sup>th</sup> Street N – 38<sup>th</sup> Avenue N to 54<sup>th</sup> Avenue N**  
-Preliminary Engineering 2028
- 3. Pinellas Trail Loop - San Martin Blvd to Macoma Drive**  
-Preliminary Engineering 2024-2025



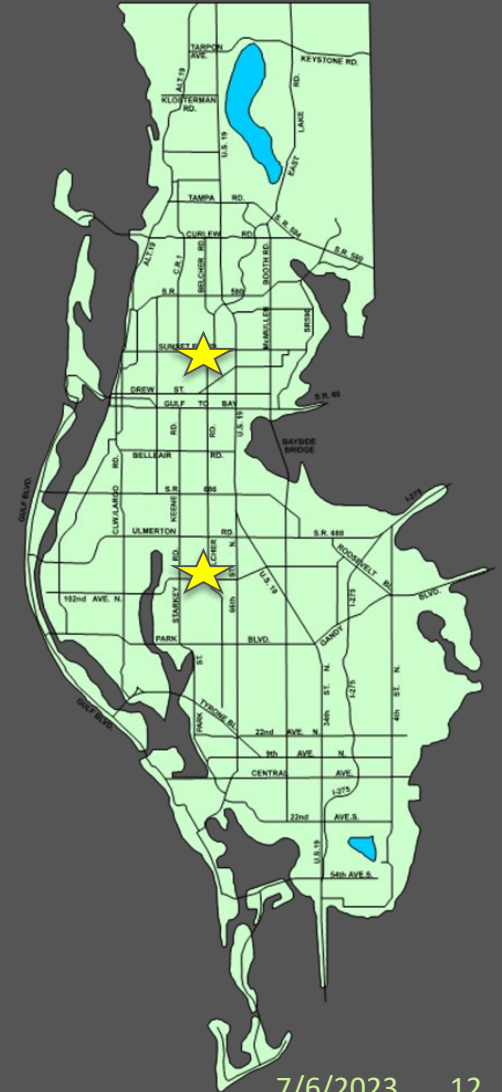
# Roadway Projects

## 1. US-19 – Northside Dr to N CR 95 (Phase II)

-Preliminary Engineering Underway,  
Construction 2022/23

## 2. US-19 – 66<sup>th</sup> Ave N to SR 690/118<sup>th</sup> Ave

-Preliminary Engineering Underway, Right Of  
Way 2024



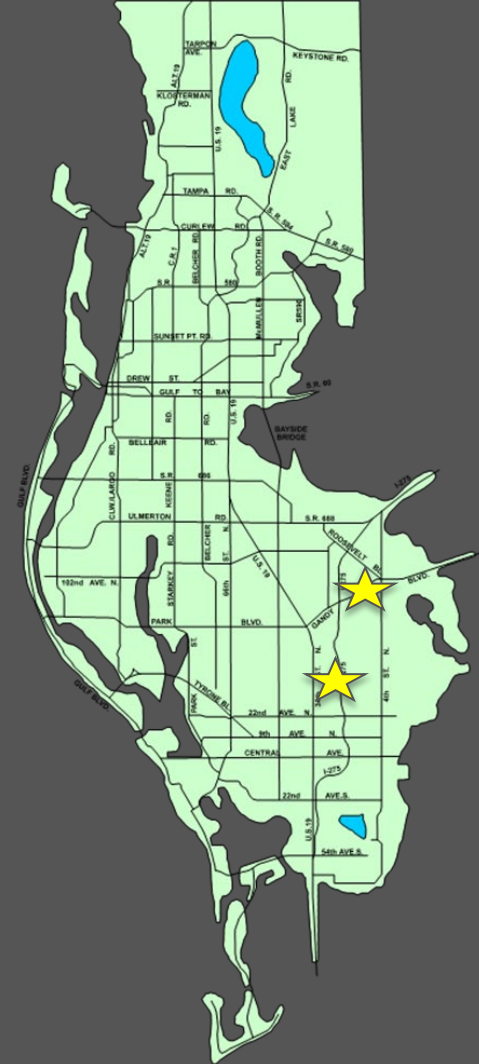
# Roadway Projects

## 3. US 92/SR 687/4<sup>th</sup> Street -30<sup>th</sup> Ave N to 94<sup>th</sup> Ave N

- Construction Underway

## 4. 18<sup>th</sup> Ave S – W of US-19/34<sup>th</sup> Street S to E 16<sup>th</sup> Street S

- Preliminary Engineering 2023, Construction 2028



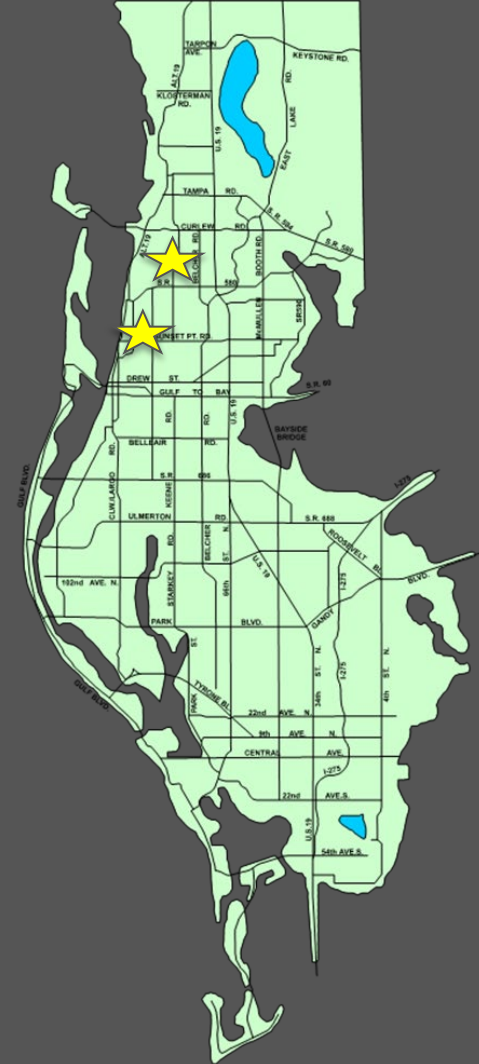
# ATMS/ ITS Projects

1. SR 580/Skinner/Main- US Alt 19/SR 580/Broadway to US 19

-Construction FY 2023/2024

2. SR 586/Causeway Blvd /Curlew Road- Honeymoon Park Entrance to US 19

-Construction FY 2023/24



## NEXT STEPS

### Today's action item:

Recommendation to the Forward Pinellas Board to approve the 2023/24-2027/28 TIP.

If approved, the document will be adopted as the official TIP and transmitted to the federal government for approval.





**FORWARD  
PINELLAS**  
Integrating Land Use & Transportation

Questions?