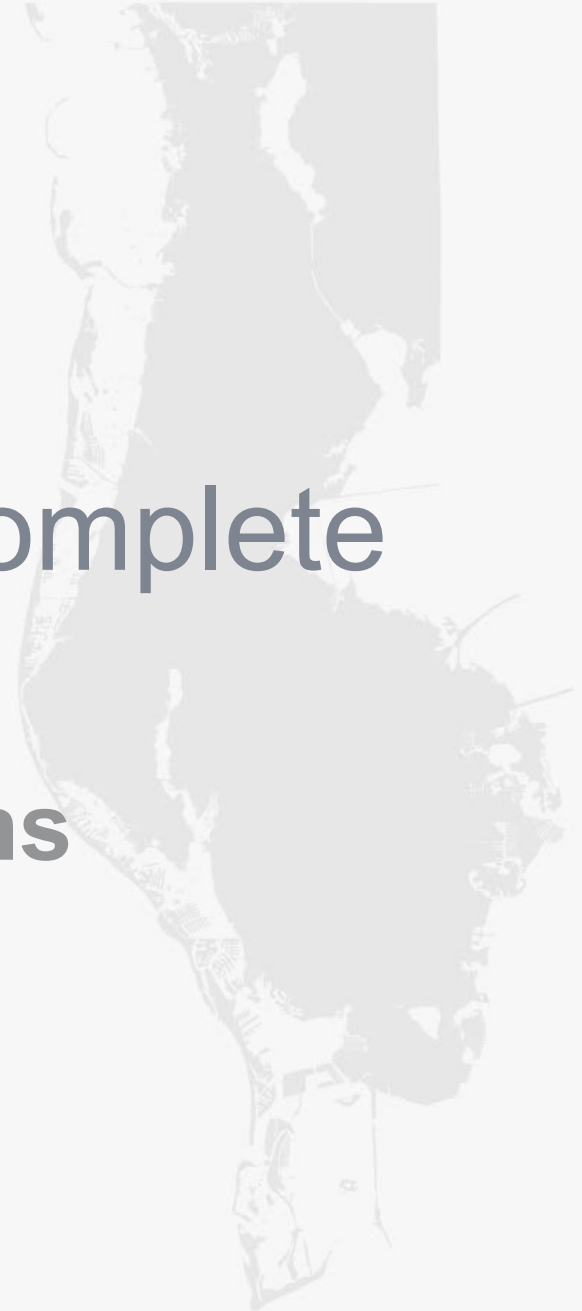




**FORWARD
PINELLAS**
Integrating Land Use & Transportation



Forward Pinellas Complete Streets Program

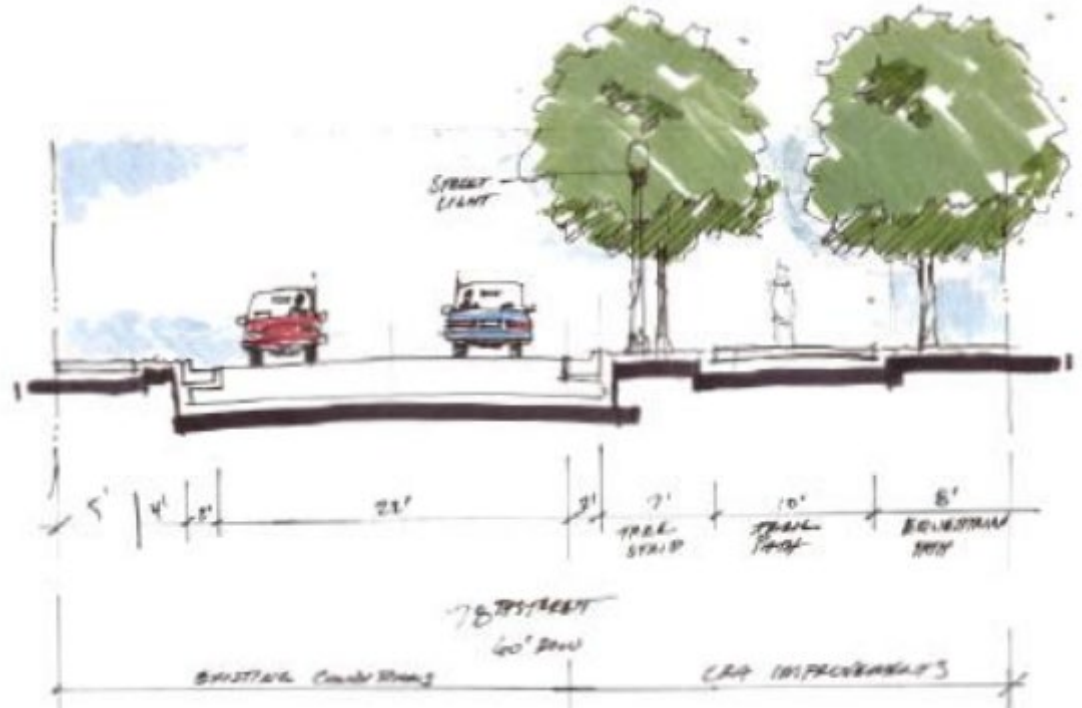
2022 Grant Applications

Kyle Simpson, AICP

Active Transportation Planner

Complete Streets Grant Program

- 7th Year Competitive Program
- \$100K for Concept Planning
- \$1M for Construction
- Leverage transportation funding to bring about transformative land use change



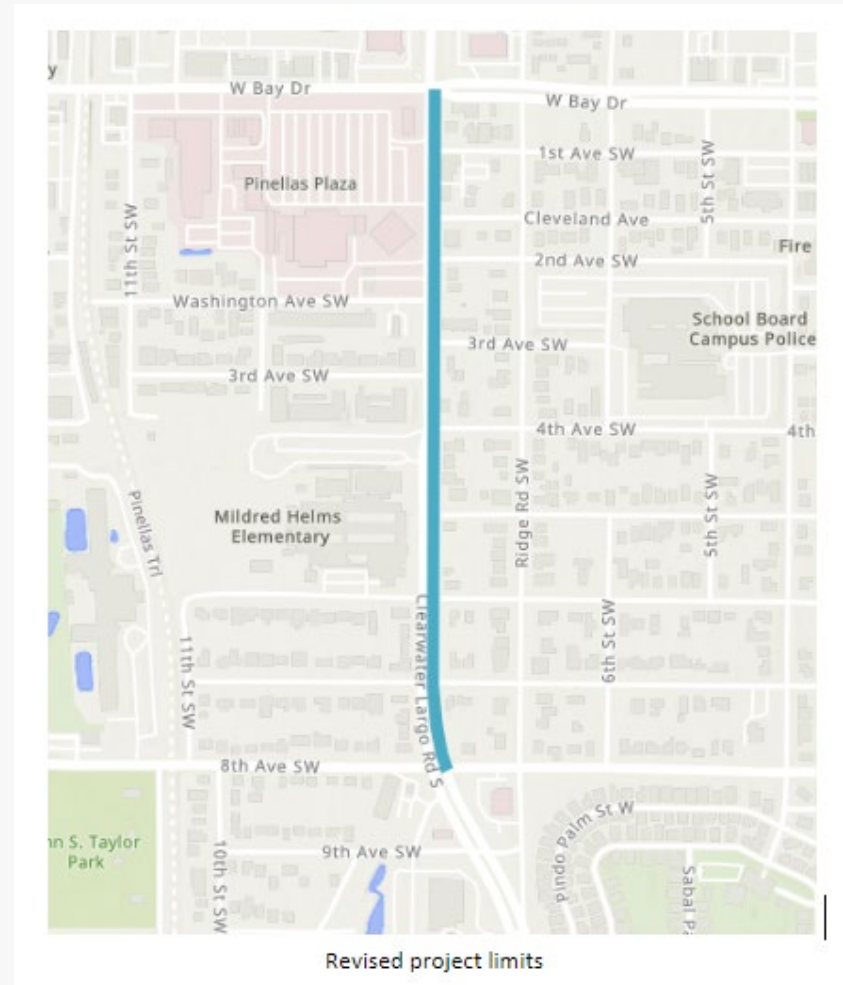
Complete Streets Concept Award Rendering
78th Avenue, Pinellas Park, FL

Concept Planning Applications

City of Largo	Request: \$75,000	Minimum Request: \$65,000	Local Match: \$25,000	Clearwater-Largo Road Multimodal Safety Improvements Project
City of Pinellas Park	Request: \$60,000	Minimum Request: \$37,500	Local Match: \$15,000	60 th Street North Complete Street Concept Plan Project
City of St. Petersburg	Request: \$100,000	Minimum Request: \$50,000	Local Match: Up to \$50,000	Southern Skyway Marina District Complete Streets Concept Planning Project

Clearwater-Largo Road Multimodal Safety Improvements Project

- Expands a programmed capital project from 4th Avenue SW to 8th Avenue SW to include Mildred Helms Elementary School
- Potential treatments include:
 - Balanced/Unbalanced lane reallocation
 - Additional marked crosswalks
 - Lane width reduction
 - Access management
- Within the West Bay Drive CRA
- Supports multiple goals and objectives of the West Bay Drive Community Redevelopment Plan



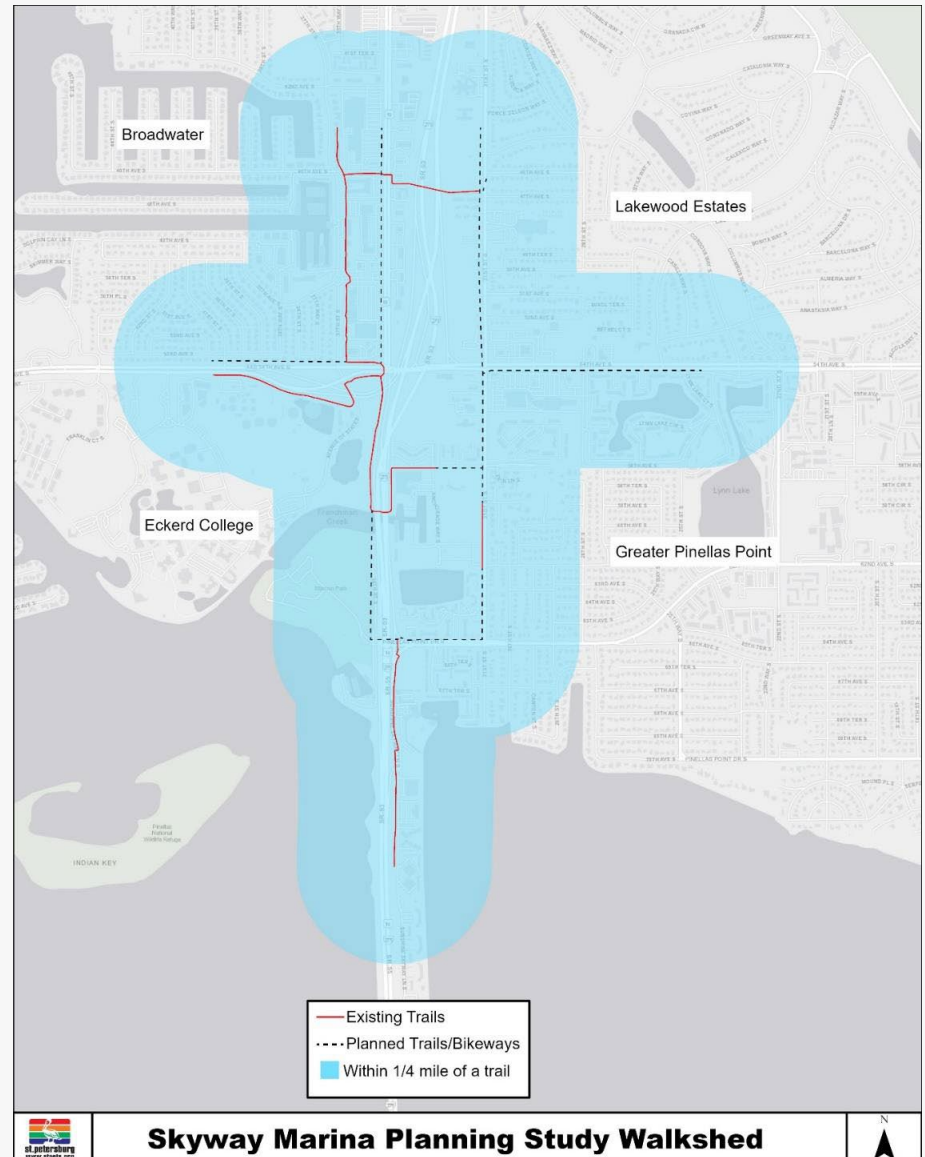
60th Street North Complete Street Concept Plan

- Project Area: 60th Street from 70th Ave N to 82nd Ave N
- Central spine to the City's "City Center District"
- Primarily within the Pinellas Park CRA and complimentary to the City Center Plan, funded in part by a Planning and Placemaking Grant
 - The district is envisioned to be the civic and recreational "living room" for Pinellas Park.



Southern Skyway Marina District Complete Streets Concept Planning Application

- Roadway modification between core of Skyway Marina District and South Planning Area
 - Connected and comfortable bicycle routes
 - Multi-modal connectivity
- Concept plan based on a 1.15-mile segment of 31st St between 46th Ave S and Pinellas Point Dr.
- Facilitate and complete public discussion and analysis for design
- Supports the goals and objectives of the Skyway Marina District Plan



Construction Application

City of St. Petersburg	Request: \$460,755	Local Match: \$184,302	Minimum Request: \$460,755	1st Avenue South Bikeway Improvements Project
------------------------	--------------------	------------------------	----------------------------	---

1st Avenue South Bikeway Improvements

- The project is located on 1st Avenue South in downtown St. Petersburg where the Pinellas Trail is co-located as a two-way bikeway along the one-way street, and includes intersection improvements at 7th Street, 5th Street, and 2nd Street.
- The project would permanently install the pilot project installed at 2nd Street as part of Safe Streets Pinellas.
- Located within an Activity Center and low-income EJ area.
- Located in the Intown CRA
- Adjacent to the SunRunner



Complete Streets Subcommittee Review

- Comprised of members from the TCC
- Met virtually on January 18, 2023
- Reviewed and discussed all applications received



Subcommittee Recommendations

City of Largo Clearwater-Largo Road Multimodal Safety Improvements Project	Request: \$75,000	Minimum Request: \$65,000	Local Match: \$25,000	Suggested Award: \$65,000
City of Pinellas Park 60 th Street North Complete Street Concept Plan Project	Request: \$60,000	Minimum Request: \$37,500	Local Match: \$15,000	Suggested Award: \$37,500
City of St. Petersburg 1 st Avenue South Bikeway Improvements Project	Request: \$460,755	Minimum Request: \$460,755	Local Match: \$184,302	Suggested Award: \$460,755

Next Steps

- With Board approval:
 - Planning funds would be available on July 1, 2023, for the Pinellas Park and Largo projects
 - The St. Petersburg construction project would be added to the Priority Project list





**FORWARD
PINELLAS**
Integrating Land Use & Transportation

Questions

