



**CITIZENS ADVISORY COMMITTEE (CAC)
AGENDA**

March 28, 2024 – 7:00pm

310 Court Street, 1st Floor Conference Rm
Clearwater, FL 33756

THE PLANNING COUNCIL AND METROPOLITAN PLANNING ORGANIZATION FOR PINELLAS COUNTY

The actions of the CAC are guided by its vision of “a *community-driven, modern transportation system that is safe, provides equitable access, and efficient mobility options in support of a sustainable, healthy, livable, and economically vibrant region.*”

1. **CALL TO ORDER AND INTRODUCTIONS** (7:00 - 7:15)
2. **PUBLIC COMMENTS** – *Please limit comments to 3 minutes* (7:15 – 7:20)
3. **APPROVAL OF MEETING SUMMARY** (7:20 - 7:25)
4. **FORWARD PINELLAS ACTIONS** (7:25 - 7:30)
5. **TRANSPORTATION IMPROVEMENT PROGRAM AMENDMENTS** (7:30 – 7:45) –
Presenter: Forward Pinellas Staff
6. **MODIFICATION TO THE 2045 LONG RANGE TRANSPORTATION PLAN** (7:45 –
7:55) – Presenter: Forward Pinellas Staff
7. **ACTIVE TRANSPORTATION PLAN** (7:55 – 8:10) – Presenter: Forward Pinellas
Staff
8. **TRANSIT SYSTEM PLAN** (8:10 – 8:30) - Presenter: Forward Pinellas Staff
9. **DRAFT TRANSPORTATION PRIORITIES** (8:30 – 8:50) – Presenter: Forward
Pinellas Staff
10. **OTHER BUSINESS** (8:50 – 9:00)
 - A. Pinellas SPOTlight Emphasis Areas Update
 - B. Safe Streets Pinellas Update
 - C. Traffic Fatalities Map
 - D. Future Agenda Items
 - E. Member Interests/Discussion Topic
 - F. Requested Agenda Items
11. **ADJOURNMENT**

NEXT MEETING – APRIL 25, 2024

Join Zoom Meeting for Public viewing and comment only
<https://us02web.zoom.us/j/89448802135?pwd=eVlpdGVWaVFrczlwUUlPdzd1U2l1UT09>

Meeting ID: 894 4880 2135
Passcode: 647816

Public participation is solicited without regard to race, color, national origin, age, sex, religion, disability, or family status. Persons who require special accommodations under the Americans with Disabilities Act or persons who require translation services (free of charge) should contact the Office of Human Rights, 400 South Fort Harrison Avenue, Suite 300, Clearwater, Florida 33756; [(727) 464-4062 (V/TDD)] at least three days prior to the meeting.

Appeals: Certain public meetings result in actions taken by the public board, commission or agency that may be appealed; in such case persons are advised that, if they decide to appeal any decision made at a public meeting/hearing, they will need a record of the proceedings, and, for such purposes, they may need to ensure that a verbatim record of the proceedings is made, which record includes the testimony and evidence upon which the appeal is to be based.

Forward Pinellas is committed to making our documents accessible to all audiences. If you have accessibility concerns, please contact info@forwardpinellas.org or call 727-464-8250. Visit <https://forwardpinellas.org/legal/website-accessibility-statement/> for more information.

Citizens Advisory Committee – March 28, 2024

2. Public Comment



SUMMARY

Anyone wishing to provide public comment may do so at this time. Each speaker will be given a maximum of three minutes.

ACTION: None required; informational item only

Citizens Advisory Committee – March 28, 2024

3. Approval of Meeting Summary



SUMMARY

The meeting summary for the February 22, 2024 is attached for review and approval.

ATTACHMENT(S): CAC Meeting Summary – February 22, 2024

ACTION: Approval of Meeting Summary

**PINELLAS COUNTY MPO
CITIZENS ADVISORY COMMITTEE
MEETING OF FEBRUARY 22, 2024**

The Citizens Advisory Committee of the Pinellas County Metropolitan Planning Organization met at 310 Court Street, 1st Floor Conference Room, Clearwater, FL on Thursday, February 22, 2024, at 7:00 p.m.

MEMBERS PRESENT

Bill Jonson (Chair)	City of Clearwater Representative
Tristan Brockwell (Vice-Chair)	Beaches Representative
Starr Amey	At Large Representative
Mark Birenbaum	At Large Representative
Haley Busch	City of St. Petersburg Representative
Jerry Collins	At Large Representative
Edward Fagan	At Large Representative
Chris Griffin	City of St. Petersburg Representative
Bob Henion	City of Dunedin Representative
Duncan Kovar	City of Oldsmar/Safety Harbor/Tarpon Springs
Michael Kramer	At Large Representative
Marita Lynch	At Large Representative
Elizabeth Olden	TRAC Appointed Representative
Caron Schwartz	City of Gulfport & Inland Communities
Luis Serna	City of Clearwater Representative
Joan Walko	City of Oldsmar/Safety Harbor/Tarpon Springs
Paul Wallace	City of Largo Representative
Wynn Willard	City of St. Petersburg Representative

MEMBERS ABSENT

Brynn Choplin	At Large Representative
Cassie Cordova	City of Dunedin Representative
Josette Green	City of St. Petersburg Representative
Jeremy Heckler	At Large Representative
Joseph Santana	At Large Representative
Jensyn Schmidt	Pinellas Park-Mid County Representative

OTHERS PRESENT

Kelsey Olinger - Zoom	FDOT
Michael McGrath	Guest
Chelsea Favero - Zoom	Forward Pinellas Staff
Rob Feigel	Forward Pinellas Staff
Maria Kelly	Forward Pinellas Staff

1. CALL TO ORDER/PLEDGE TO FLAG/INTRODUCTIONS

Bill Jonson, Chair, called the meeting to order at 7:00 pm. and the Pledge of Allegiance was recited. Attendees in the room introduced themselves.

2. PUBLIC COMMENTS

No public comment

3. APPROVAL OF MINUTES

The summary of the January 25, 2024, meeting was approved with one change from page four, future agenda items, Hurricane Impact CRA should read Hurricane Impact CRS.

4. FORWARD PINELLAS ACTIONS

Rob Feigel, Forward Pinellas staff, reviewed the highlights of the Forward Pinellas Board meeting for February 14, 2024. The Board recommended approval of the amendments to the Countywide Plan presented. Whit Blanton shared the Regional Activities Report which included updates on the proposed MPO Merger. The Board also approved the Safety Measures and Targets presented and received a presentation on the Multimodal Impact Fee Ordinance.

5. FY 2023/24 – FY 2027/28 TRANSPORTATION IMPROVEMENT PROGRAM (TIP)

There were no TIP amendments.

6. LAND USE 101 PRESENTATION

Linda Fisher, Forward Pinellas staff, shared a presentation on Land Use. Forward Pinellas works with 25 local government partners to advance transportation projects and land use plans. In its land use capacity, the Forward Pinellas Board is advisory to the Board of County Commissioners, who act as the *Countywide Planning Authority* for land use. That means the County has the final vote on land use matters, but Forward Pinellas still does most of the actual countywide planning and coordination. The Countywide Plan for Pinellas County (CWP) guides land use planning among the 25 local governments and partner agencies in Pinellas County. The goals of the Countywide Plan are coordinated with Advantage Pinellas to concentrate home and jobs on future transit investment corridors, design land use to support transit, create diversity of housing for all incomes, attract and retain high wage jobs and build more resiliency. Discussion ensued where questions were taken and appropriately answered.

7. ACCESSORY DWELLING UNITS & HOUSING ACTION PLAN

Ms. Fisher also provided a presentation on the Housing Action Plan and Accessory Dwelling Units (ADU). The Housing Action Plan is a partnership between Forward Pinellas and Pinellas County government. Pinellas County has been seeing double digit increases in housing costs for multiple years in a row and rents are also increasing. While standard practice is that housing should cost no more than 30% of a household's gross income, one out of every three households in Pinellas County are cost burdened and for renters it is more than half. Ms. Fisher provided an overview of the Housing Action Plan and discussed the role

that Accessory Dwelling Units (ADUs) can play in providing affordable housing options in our county. It was noted that some neighborhoods already have ADUs, and they can integrate seamlessly into existing neighborhoods, if appropriately planned and constructed. An ADU serves unique needs such as more housing options, smaller lower cost units, multigenerational living arrangements and sometimes an income source for property owners. ADU's are an ancillary or secondary living unit that has a separate kitchen, bathroom and sleeping area existing either within the same structure or on the same lot as the primary dwelling unit. Questions were taken and appropriately answered.

8. DRAFT UPWP

Chelsea Favero, Forward Pinellas staff, shared a presentation on the FY25-26 Unified Planning Work Program. The Unified Planning Work Program (UPWP) is a two-year plan that identifies a metropolitan planning organization's (MPO) transportation planning activities and associated funding. State and federal transportation funding agencies provide guidance on required elements and timeframes for review and adoption of the UPWP, but the way the MPO allocates its funding for the various planning activities is at the discretion of the MPO. Forward Pinellas is currently developing the UPWP for July 1, 2024 – June 30, 2026. The draft must be submitted to state and federal review agencies by mid-March. After the review, agencies have an opportunity to comment on the draft. The final UPWP must be adopted by Forward Pinellas in May. The UPWP includes introductory sections that discuss the MPO's functions and the planning priorities of the MPO, state and federal governments. This is followed by task pages and budget information that details staff support activities, consultant work and associated grant funding. Discussion ensued where questions were taken and appropriately answered. A motion was made by Caron Schwartz to endorse the staff recommendation for board approval. This was seconded by Haley Busch and passed with a unanimous vote.

9. ADVANTAGE PINELLAS UPDATE (OUTREACH PHASE II)

Ms. Favero shared that Forward Pinellas has begun Phase II of the Advantage Pinellas outreach activities, with a focus on prioritizing investments in various transportation projects. Outreach activities like LocalTopia in St. Petersburg, are taking place and the updated outreach website is gathering feedback that align with this phase of the plan development. Committee members were reminded they too can participate at www.advantagepinellas2050.org and be entered for the prize raffle. The first phase of outreach focused on transportation challenges and the second phase is asking how funding should be prioritized. A statistically valid survey has been completed as well as two Focus Groups with a preferred solutions exercise. Members were also reminded to share with staff any public events happening in their community that they would like to see Forward Pinellas participating in. Questions were taken and appropriately answered.

10. OTHER BUSINESS

A. Pinellas SPOTLight Emphasis Areas Update

Regarding the US19 Corridor, staff has been working with FDOT on preliminary concepts for what the corridor could look like north of Tampa Road. A tentative schedule has this item coming back to the CAC at the April meeting. Regarding the Gateway area, a new planner has rejoined us, Nousheen Rahman. She will be focused on Special Projects, including in the Gateway area. Access to the Beach continues to charge ahead with staff

continuing to expand the ferry services.

B. Safe Streets and Roads 4 All

All five projects for Dunedin, Oldsmar, Pinellas County, St. Petersburg/Gulfport and Largo are currently underway. The City of Dunedin City Commission held a meeting, and they got their first look at some of the recommendations for the Beltrees corridor. Regarding 49th Street S in St. Petersburg and Gulfport, the recommendations have been drafted. Largo just kicked off recently, and Oldsmar has not kicked off yet, but it is coming. There is another round of funding for this program that Forward Pinellas is considering applying for.

C. Traffic Fatalities Map

The Traffic Fatalities Map through January 30, 2024.

ATTACHMENT: Traffic Fatalities Map through January 30, 2024

D. Future Agenda Items

- TIP Amendment(s) if any
- [Draft Priority Lists \(March/April\)](#)
- [Update on U.S. Highway 19 \(March\)](#)
- [Unified Planning Work Program \(Two Year budget\)](#)
- Long Range Transportation Plan (LRTP) (a/k/a “Advantage Pinellas) Update
- [Land Use-Related Presentations](#)
- [Transit Needs Presentation \(March\)](#)
-

E. Member Interests/Discussion Topics

At this time, CAC members were provided an opportunity to comment on other business and request future agenda items. Requested agenda items are listed below.

F. Requested Agenda Items:

- Bob Henion would like to see a better look into hit and run accidents. What percentage of hit and runs are actually people running away and failing to come back and give aide.
- Fusion 49th Presentation requested.
- Regarding Drew Street, FDOT released a summary of study findings. Staff to send out the summary to CAC members.
- Request for presentation on accessibility and ADA for bicyclists, pedestrians and transit users
- Presentation on Achieving More Vision Zero Goals

G. Additional Comments

11. ADJOURNMENT

Citizens Advisory Committee – March 28, 2024

4. Forward Pinellas Actions



SUMMARY

The March 13, 2024 Executive Summary is provided for your information. A staff member will summarize actions taken by the Forward Pinellas Board at these meetings.

ATTACHMENT: Executive Summary for March 13, 2024

ACTION: None Required, Informational Item



Board Meeting Summary & Action Sheet

March 13, 2024

Please note that this summary has not been approved as the official minutes of the board.

THE PLANNING COUNCIL AND METROPOLITAN PLANNING ORGANIZATION FOR PINELLAS COUNTY

The Forward Pinellas Board held this public meeting in person on March 13, 2024, at 1 p.m. in the Palm Room at the Pinellas County Communications Building.

The board approved the draft FY 2024/25-2025/26 Unified Planning Work Program.

Chelsea Favero presented the draft Unified Planning Work Program (UPWP) for fiscal year 2024/25-2025/26. The UPWP is a two-year plan that identifies a metropolitan planning organization's (MPO) transportation planning activities and associated funding. The draft must be submitted to state and federal review agencies by mid-March and the final UPWP must be adopted by Forward Pinellas in May.

The board recommended approval of the following amendments to the Countywide Plan Map.

- Case CW 24-05 – A request from the City of Tarpon Springs to amend 0.88 acres of property located at 1201 Gulf Road from Retail & Services to Public/Semi-Public. The city is requesting the amendment to accommodate the new Tarpon Springs Fire Station 70, which is currently in the design phase.
- Case CW 24-06 – A request from the City of Safety Harbor to amend 0.82 acres of property located at 675 Elm Street from Public/Semi-Public to Residential LowMedium. This case involves multiple parcels that will be owned by Habitat for Humanity of Pinellas County, Inc. The city proposes to amend their future land use map for this site to increase the maximum allowable density to allow for Habitat for Humanity homes to be constructed.

Discussion:

- Commissioner Eggers inquired how many units are planned to be built? Marcie Stenmark, from the City of Safety Harbor, answered that they plan to build six houses.
- Case CW 24-07 – A request from the City of Safety Harbor to amend 5.07 acres of property located west of Elm St. and south of Cedar St. from Public/Semi-Public to Recreation/Open Space. The Safety Harbor Secondary School that was located on the property was demolished in 2009. The subject property is being conveyed to the City of Safety Harbor for a future park.

- Case CW 24-08 – A request from the City of St. Petersburg to amend 1.35 acres of property located at the southeast corner of Hartford Street North and 32nd Avenue North from Residential Medium to Multimodal Corridor. The property is owned by the St. Petersburg Housing Authority and the purpose of the proposed amendments is to allow for multifamily housing units, two additional bonus workforce housing units, and nine environmental Transferrable Development Rights (TDR) housing units. It would also permit commercial uses to be potentially developed.

Discussion:

- David Ballard Geddis Jr. provided a public comment stating that in addition to housing availability attention should also be paid to job availability and resource availability.
- Case CW 24-09 – A request from the City of St. Petersburg to amend 5.24 acres of property located at 7045 Burlington Avenue North from Public/Semi-Public to Residential Medium. The property has been owned and operated as an accessory wellness center by St. Petersburg College. The City of St. Petersburg has offered to purchase the property to construct affordable housing units. Up to 30% of the units will be allocated to St. Petersburg College students and staff.

Forward Pinellas staff provided an update on the Housing Action Plan.

Linda Fisher provided this bi-monthly briefing which focused on the unique needs of the senior population and the challenges they face in affording housing.

Discussion:

- Commissioner Eggers commented on the Baby Boomers’ potential effect on the housing supply. As they sell off assets and/or downsize from single-family homes to apartments more housing may become available.
- Commissioner Scott asked if we are tracking the inventory of housing that uniquely suits seniors. Linda noted this is being investigated as part of the housing action plan.
- Councilmember Allbritton noted the City of Clearwater has discussed changing the codes to be more accepting of accessory dwelling units (ADUs).
- Mayor Bujalski noted Dunedin had previously changed codes for ADUs, at the time of the last recession. Dwellers had to present proof of relationship. There has been little movement on the matter since then. Without caveats such as these, it opens the doors to vacation rentals and other unintended uses.
- Whit Blanton inquired when the public communication strategy will be presented to the board? Linda responded that it is planned for May.

Forward Pinellas staff shared an overview of this year’s In-Service Day.

Tina Jablon presented an overview of this year's In-Service Day. Forward Pinellas volunteered with the St. Pete Bike Co-op, a local non-profit that provides bike repair/maintenance, bike donations, and bicycle education. Forward Pinellas was also invited by the Property Appraiser's Office to educate its staff on the role Forward Pinellas plays in the county for their In-Service Day training event.

SPOTlight Update

Executive Director Whit Blanton provided the following updates:

- Whit met with the Florida Department of Transportation to discuss the Gulf to Bay and Belcher Road intersection study, which investigates the traffic bottleneck. The County has asked FDOT to complete the Project Development and Environment (PD&E) study and move forward on the project. Forward Pinellas has encouraged FDOT to also consider the entire corridor and not only the one intersection. FDOT and Pinellas County are continuing to meet on the matter and will involve City of Clearwater staff as well.
- Waterborne transportation – At the last St. Petersburg Chamber meeting the scoping for an Urban Land Institute (ULI) Technical Assistance Panel was discussed to look into service to connect St. Petersburg to South Hillsborough County, particularly the Apollo Beach area, as there is heavy workforce opportunity to connect jobs and housing. Forward Pinellas has begun discussions with a consultant to do potentially conduct a market demand analysis, and will reconvene the Waterborne Transportation Committee as the scoping and work effort for the ULI panel evolves.

Other Items

- Regional Activities Report:
 - At its last meeting, the TMA leadership group discussed the governing board structure for a potential regional MPO. They found consensus regarding the role of regional transportation operators. These would be considered regional entities and, thus, should not come out of Hillsborough's voting allocation by population, so long as the representative from these regional entities is not an elected official. The role of transit operators will be discussed at the next meeting and the role of smaller cities in the fall.
 - The TMA leadership group also unanimously approved a statement to encourage Brightline to build a new segment from Orlando to Tampa, as well as the expansion of Amtrak in the Interstate 4 corridor. The Forward Pinellas Board endorsed the statement, which will be shared with the other MPOs in the I-4 corridor for their consideration.
- Whit Blanton provided the following legislative updates (not an exhaustive list):
 - House Bill 1487 did not pass. It would have reorganized the Pinellas Suncoast Transit Authority's governing structure.
 - SB 1032 / HB 7049 did not pass. It entailed significant revisions to the operations of MPOs, such as tracking burdensome performance metrics, and the elimination of the MPO Advisory Council.

- HB 1301 passed and will require any governmental entity proposing to repurpose existing traffic lanes to conduct a traffic study, notify all affected property owners and local governments 180 days in advance, and hold a public meeting 30 days in advance.
- SB 328 passed regarding affordable housing. The bill originally proposed to delete industrial from eligible types of land and reduce the preemption of building height, but those provisions were removed due to opposition from the real estate industry.
- Regarding the 34th Street South complete streets project - Representative Chaney has organized a town hall meeting on Monday, March 25, 6-8 pm, at St. Pete Beach Community Center. There will be a panel discussion that includes Whit, a representative from PSTA, FDOT, and the City of St. Petersburg.
 - Councilmember Floyd expressed concern for the location of the meeting. He wants to ensure the voices of those who live around this project are heard.
 - Whit Blanton has mentioned to FDOT and the City of St. Petersburg to have a meeting with the Skyway Marina District since they, initially, propelled this project idea forward.
- Whit Blanton provided a summary of the 2050 Long Range Transportation Plan (LRTP) Ranking Exercise from the February Forward Pinellas Board Work Session. As part of the exercise, board members ranked various modes of transportation for future investment priority. Premium transit turned out to be the mode with the most consensus for priority.
- Public engagement policy discussion:
 - Whit Blanton clarified that Forward Pinellas is a conduit for projects that initially come as a request from the local governments or FDOT. Forward Pinellas does not create and push out projects to communities. Forward Pinellas is considering a public engagement policy for approved and prioritized projects that are advancing through the state's five-year work program and the MPO's adopted Transportation Improvement Program (TIP).
 - Commissioner Eggers noted the need for more targeted outreach, such as using an email database organized by geographic areas and specific topic areas of interest. Whit Blanton noted Forward Pinellas is currently collecting emails via the advantagepinellas2050.org website.
 - Vice Mayor Knapp shared that the City of Oldsmar adopted a public engagement policy last year based on a model by the International Association of Public Participation. It outlines a spectrum of engagement, from informing to empowering. As a project comes up, you can reference the model to determine what level of engagement is needed or desired for that specific project.
- Public Comment: David Ballard Geddis Jr. provided a general critique of the process government takes to solve problems.

At its March 2024 meeting, the Forward Pinellas Board took the following official actions:

- **Consent Agenda** (vote: 10-0)

Approved to include the following:

- A. Approval of Minutes of the February 14, 2024 Meeting
- B. Approval of Committee Appointments
- C. Acceptance of the Community Transportation Coordinator Annual Evaluation
- D. Approval of Forward Pinellas/FDOT Joint Certification Statement and Summary
- E. Approval of Scope and Fee for Housing Regulatory Toolkit

- **Countywide Plan Map Amendment(s)**

Following presentations by Emma Wennick, Forward Pinellas staff, and public hearings, five cases were recommended for approval:

- 1. Case CW 24-05 – City of Tarpon Springs (vote: 10-0)
- 2. Case CW 24-06 – City of Safety Harbor (vote: 10-0)
- 3. Case CW 24-07 – City of Safety Harbor (vote: 10-0)
- 4. Case CW 24-08 – City of St. Petersburg (vote: 10-0)
- 5. Case CW 24-09 – City of St. Petersburg (vote: 10-0)

- **Regional Activities Report**

As part of the Regional Activities Report, the Executive Director sought the endorsement of the draft statement supporting passenger rail in the I-4 corridor being contemplated by the Sun Coast Transportation Planning Alliance. The board voted in favor of supporting the statement. (vote: 10-0)

- **Draft Unified Planning Work Program (UPWP)**

Following a presentation by Chelsea Favero, Forward Pinellas staff, the board, in its role as the metropolitan planning organization, approved the draft UPWP for transmittal to review agencies. (vote: 10-0)

Citizens Advisory Committee – March 28, 2024

5. Proposed Amendments to the Transportation Improvement Program (TIP)

SUMMARY

There are no proposed TIP amendments scheduled for this meeting. However, if the need for a TIP amendment(s) arises following the mailing of the agenda packet, the Florida Department of Transportation (FDOT) will present the proposed amendment(s) under this agenda item.

ATTACHMENT(S): (Any proposed TIP amendment forms will be provided at the meeting)

ACTION: Provide a recommendation to the Board for TIP amendments (if any)

SUMMARY

Advantage Pinellas is the long-range transportation plan (LRTP) for the Forward Pinellas MPO. Last adopted in 2019 with a horizon year of 2045, the LRTP includes the transportation projects that are eligible for state and federal funding in Pinellas County. Projects included in the Plan move into the Transportation Improvement Program (TIP) as they advance and begin to receive funding. In order for the Florida Department of Transportation and the Federal Highway Administration to determine planning consistency and advance these projects, the project descriptions and limits must match exactly across all planning documents.

FPN 441250-1 references Gandy Blvd from east of 4th St to West Shore Blvd. This project has been progressing through the planning process and is now ready to be funded for design. When the 2045 LRTP was adopted, it was anticipated that this project would be funded in the 2026–2030-time band. However, FDOT is now seeking to fund the project in the 2020–2025-time band. In order to ensure planning document consistency, a modification to the LRTP is required to adjust the time band for design funding.

Forward Pinellas staff will provide an overview of the project and answer questions from committee members.

ATTACHMENT(S): Modified Appendix C of the 2045 Long Range Transportation Plan

ACTION: Recommend board approval of the modification to the 2045 Long Range Transportation Plan

FPN	Project Name & Limits	Improvement	Sponsor	Source*	2019 CST Cost	2020-2025			2026-2030			2031-2035			2036-2045			Total Project Cost								
						PE	ROW	CST	PE	ROW	CST	PE	ROW	CST	PE	ROW	CST	INF	YOE							
424501-4	I-275 from S of Roosevelt to N of 4th Street N	Add 1 additional Express Lane in each direction	State	SIS	\$141,779,260	\$14,177,926		\$127,601,334											\$141,779,260							
257086-1	SR 694 (Gandy Blvd) US 19 (SR 55) to W of I-275	Add frontage roads and intersection improvements	State	OA	\$25,740,000	\$3,104,719	\$3,104,719	\$24,837,750											\$31,047,187							
	46th Ave N from 49th St N to 38th St N	Roadway Enhancement	County	P4P	\$2,525,000	\$25,000		\$3,020,616											\$3,045,616							
	54th Ave. N. from 49th St. N to 34th St. N	Roadway Enhancement	County	P4P	\$5,450,000			\$6,573,705											\$6,573,705							
	Fisher Rd from Curlew Rd to CR 39	Roadway Enhancement	County	P4P	\$2,525,000			\$3,045,616											\$3,045,616							
443413-1	Forest Lakes Blvd. from SR 580 to SR 584	2 to 4D	County	OA	\$6,900,000	\$1,187,838	\$1,323,983	\$6,625,398											\$9,137,219							
443799-1	US 19 (SR 55) from S of CR 95 to S of Pine Ridge Way W	New Interchange (Tampa Rd)	State	SIS	\$111,936,674	\$10,011,188			\$25,992,700				\$75,932,786						\$111,936,674							
433797-1	US 19 from N of Nebraska Ave to S of Timberlane	Capacity, operational and safety improvements with pedestrian crossings every 1/4 mile	State	SIS	\$157,003,697						\$117,429,841								\$157,003,697							
	Starkey Rd. from Flamevine Ave to Bryan Dairy Rd	4D to 6D	County	P4P	\$16,560,000			\$741,650	N/A		\$21,187,676								\$21,929,326							
	Starkey Rd. from Ulmerton Rd to Bryan Dairy Rd	Roadway Enhancement	County	OA	\$10,380,000			\$1,427,889	\$2,798,321		\$9,519,346								\$13,745,556							
	Belcher Rd. from NE Coachman to Druid	Intersection improvement to SR 60	County	P4P	\$13,050,000														\$17,281,262							
Belleair Rd. from US 19 to Keene Rd	Roadway Enhancement	County	P4P	\$5,379,076				\$647,560	\$2,158,531		\$4,317,068								\$7,123,159							
126th Ave. N. from US 19 to 34th St	New connection/widening to 2D + trail	County	OA	\$3,588,468	\$32,296,213				\$335,419	\$2,236,089	\$2,180,466								\$4,751,974							
256931-4	Gandy Blvd. from 4th St to W of Gandy Bridge	Grade separation with frontage roads and trail	State	OA	\$131,214,743	\$5,864,522			\$33,334,500	\$134,560,089			\$3,896,803	\$25,978,515	\$20,393,678					\$50,268,996						
	22nd Ave. S. from 58th St to 34th St	Roadway Enhancement	County	P4P	\$22,615,728			\$2,994,853	\$2,994,853	\$23,958,825											\$173,759,111					
	62nd Ave. N. from US 19 to 49th St	Widen to 3 lanes divided	County	OA	\$16,764,000			\$2,219,947	\$2,219,947	\$17,759,576											\$22,199,470					
	East Lake Rd. from Curlew Rd to Pasco County Line	Widen to 6 lanes	County	OA	\$16,000,000			\$2,118,776	N/A	\$19,068,980											\$21,187,755					
	Park St from Tyrone Blvd to 54th Ave	Roadway enhancement	County	P4P	\$2,475,000						\$2,490,397		\$22,413,573								\$24,903,970					
	102nd Ave from 137th St to 113th St	Roadway enhancement	County	P4P	\$4,625,000			\$385,233	\$385,233	\$3,081,866											\$3,852,333					
	Starkey Rd. from East Bay Dr to Ulmerton Rd	Widen to 5 lanes divided	County	P4P	\$13,350,000			\$719,880	\$719,880	\$5,759,043											\$7,198,804					
	Park St. from 54th Ave N to 84th Ave N	Roadway enhancement	County	P4P	\$8,939,560			\$2,077,925	\$2,077,925	\$16,623,400											\$20,779,250					
	Highland Ave from East Bay Dr to Belleair Rd	Roadway enhancement	County	OA	\$11,285,456			\$1,795,233	\$6,060,587	\$6,060,587											\$13,914,408					
	28th St. from 38th Ave N to 54th Ave N	Roadway enhancement	County	P4P	\$2,899,292			\$2,088,046	\$1,556,488	\$13,921,258											\$17,565,792					
	16th Ave. SE from Lake Ave to Starkey Rd	New Roadway Connection	County	P4P	\$1,688,617			\$577,593	\$577,593	\$4,620,745											\$5,775,931					
	16th Ave. SE from Donegan Rd to Lake Ave	New Roadway Connection	County	P4P	\$1,351,680			\$394,250	\$1,117,400	\$1,117,040											\$2,628,329					
	16th Ave. SE from Seminole Blvd to Donegan Rd	New Roadway Connection	County	P4P	\$2,085,983			\$742,465	\$680,711	\$680,711											\$2,103,887					
	142nd Ave. N. from 66th St N to Belcher Rd	New Roadway Connection	County	P4P	\$4,254,685			\$324,683	\$324,683	\$2,597,463											\$3,246,829					
							\$662,241	\$662,241	\$5,297,927											\$6,622,409						
433796-1	US 19 (SR 55) from S of Timberlane Rd to S. of Lake St (Klosterman Interchange)	Capacity, operational and safety improvements with pedestrian crossings every 1/4 mile	State	SIS	\$145,601,179						\$6,322,705	\$13,408,100	\$125,870,374							\$145,601,179						
	435914-2	US 19 from 66th Ave N to 118th Ave N	Add turn lanes and intersection improvements	State	OA	\$26,636,296					\$5,943,110	\$12,292,233	\$23,224,002							\$41,459,345						
	Belcher Rd. from 38th Ave N to 54th Ave N	Roadway Enhancement	County	P4P	\$10,105,904						\$2,697,400	\$996,093	\$16,439,356							\$20,132,849						
	102nd Ave. from 113th St to Seminole Blvd	Widen to 4 lanes Divided	County	P4P	\$4,600,000						\$572,745	\$996,042	\$7,595,272							\$9,164,509						
	142nd Ave. N. from Belcher Rd to Starkey Rd	New Roadway Connection	County	P4P	\$16,099,467						\$2,237,648	\$1,4917,541	\$14,917,956							\$32,073,145						
	62nd Ave. N. from 49th St to 66th St	Roadway Enhancement	County	P4P	\$9,300,000						\$1,768,991	\$5,894,844	\$10,863,503							\$18,527,338						
	28th St. from 58th Ave N to 62nd Ave N	Roadway Enhancement	County	P4P	\$2,899,292						\$525,085	\$1,750,281	\$3,500,565							\$5,775,931						
	Nursery Rd. from Highland Ave to Belcher Rd	Roadway Enhancement	County	P4P	\$9,932,936						\$1,801,524	\$5,976,452	\$12,010,288							\$19,788,264						
	Nursery Rd. from Belcher Rd to US 19	Roadway Enhancement	County	P4P	\$4,556,821						\$972,622	\$1,621,066	\$6,484,352							\$9,078,040						
	102nd Ave. N. from 18th St. N to Hallikey Roberts Pl N.	New Roadway Connection + Trail	County	OA	\$60,000,000						\$11,953,121	\$11,953,121	\$95,624,968							\$119,531,210						
256998-1	SR 484 / Roosevelt Boulevard from I-275/SR 93 to W of 9th St N/MLK St N	New Roadway Connection	State	OA	\$199,497,000						\$8,401,547	\$897,590	\$190,197,863							\$199,497,000						
	Tyrone Blvd. at Pinellas Trail	Overpass Removal/Trail Overpass Construction	State	OA	\$18,934,080									\$3,772,023	N/A	\$33,948,203				\$37,720,225						
	SR 590/NE Coachman Rd from Drew St to McMullenBooth Rd	Roadway Enhancement	State	OA	\$9,298,234									\$1,852,382	N/A	\$16,671,437				\$18,523,819						
	Sunset Point Rd. from Kings Hwy to Keene Rd Roadway Improvements	Roadway Enhancement	County	P4P	\$8,625,000								\$1,718,261	N/A	\$15,464,351				\$17,182,612							
	Indian Rocks Rd. from WASHINGTON Rd. to West Bay Dr.	Roadway Enhancement	County	P4P	\$26,992,404								\$4,888,533	\$16,295,109	\$32,590,271					\$53,773,913						
													\$34,371,193	\$4,428,702	\$171,704,419	\$10,486,094	\$71,734,941	\$349,981,866	\$28,418,564	\$65,841,230	\$327,594,454	\$43,161,882	\$61,295,139	\$456,308,384	\$0	\$1,682,184,985

*Other Arterials (OA), Strategic Intermodal System (SIS), and Transportation Management Area (TMA) are state and federal funding sources. Penny for Pinellas (P4P) is a local funding source.

Future Technology Needs	TMA	\$1,000,000
Complete Streets	TMA	\$1,000,000
Transit Capital	TMA	\$1,500,000
Regional Transit Investments	TMA	\$500,000
Bike & Ped	TMA	\$61,259,000
Overpass (each)	TMA	\$6,000,000

7. Active Transportation Plan

SUMMARY

Forward Pinellas has been working with Fehr & Peers, one of its general planning consultants, on the update to the Forward Pinellas Active Transportation Plan (ATP). The ATP outlines the active transportation projects Forward Pinellas plans to fund over the next 20 years with our flexible funding sources and will be adopted into the 2050 Long Range Transportation Plan. A representative from Fehr & Peers will provide an overview of the work completed and highlight some of the key updates made to the ATP, along with the corridors proposed for funding in the coming years. The full documentation supporting the ATP can be downloaded here:

<https://forwardpinellas.org/document-portal/advantage-pinellas-active-transportation-plan/>

ATTACHMENT(S): N/A

ACTION: Review and comment on the Active Transportation Plan

SUMMARY

The Forward Pinellas Transit System Plan is a component of the broader Advantage Pinellas 2050 Long Range Transportation Plan. The Transit System Plan utilizes the Forward Pinellas Investment Corridor framework to identify corridors with the greatest potential for transit readiness based on Federal Transit Authority (FTA) established standards. The goal of this effort is to identify the top performing corridors that with the right investments and strategic land-use planning could best foster redevelopment, continued ridership, and benefit the overall transit network. Combined with the Community Bus Plan under development by PSTA, the Transit System Plan will serve as the unconstrained 'Needs' plan for transit in the LRTP, with the highest ranked corridors being advanced for implementation in the near term. This implementation will include close coordination with PSTA and our local government partners to ensure land-use policies align with future transit investments across the county that further the Transit System Plan goals.

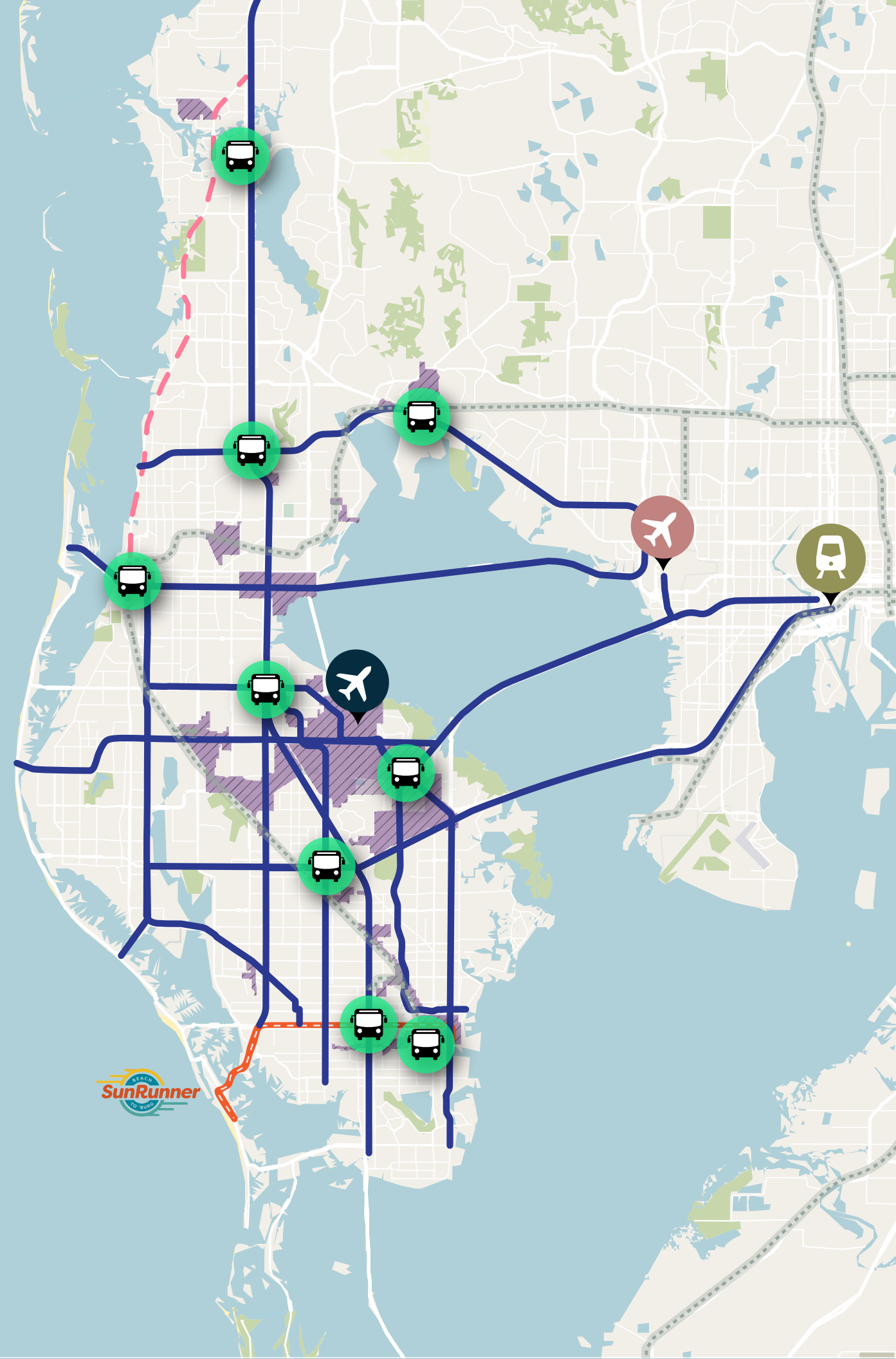
Forward Pinellas will provide an overview of the process undertaken to rank the adopted investment corridors and discuss how the top two corridors rose to the top of that ranking. These corridors will be included in the adoption of Advantage Pinellas this fall.

ATTACHMENT(S): Map of the Forward Pinellas Investment Corridors

ACTION: None required; informational only

Advantage Pinellas Transit

Investment Corridor Framework



LEGEND

- Tampa International Airport (TPA)
- St. Pete - Clearwater International Airport (PIE)
- Brightline Station
- Brightline Route
- Intermodal Centers
- Target Employment Centers
- CSX Line

TRANSIT CORRIDORS

- SunRunner
- Priority
- Supporting Transit

SUMMARY

Forward Pinellas adopts project priority lists for its Transportation Improvement Program (TIP) on an annual basis. These lists are used for the allocation of federal funding. These lists include Multimodal Transportation Priority, Transportation Alternatives (TA) Program Projects, and Regional Transportation Priority Projects. The approved priority lists are used by the Florida Department of Transportation (FDOT) in the development of its Five-Year Work Program. A description of these lists and proposed changes to each are provided in the discussions that follow. These lists are presented as drafts for review and comment only. Final lists will be brought back to the committee for final action in May.

A. Multimodal Priority List

Since the last update of this list in 2023, five projects were allocated funding for implementation and are being moved from the 'Unfunded' section of the list and one funded project has been completed and is being removed from the list. Staff is also proposing to the complete streets project that was approved for prioritization by the Board. Several project descriptions of existing priorities are also being updated. Projects shaded in gray on the table indicate a change to the status or details of the project have been made. Forward Pinellas staff will provide an overview of proposed changes to the list.

ATTACHMENTS: Draft 2024 Multimodal Transportation Project Priorities

ACTION: Review and comment on the 2024 Multimodal Transportation Project Priorities

B. Transportation Alternatives (TA) Program Priority List

Since the last update to this list in 2023, three projects were allocated full funding and were moved from the 'unfunded' portion of the list to the 'programmed' portion. Staff is not proposing to add any new projects to the list at this time. While there were some funding applications received during the 2023 Call for Projects, it has been determined that those projects are not yet ready to move forward through the prioritization process. Forward Pinellas will provide an overview of the proposed changes to the list.

ATTACHMENTS: Draft 2024 Transportation Alternatives Program Priority List

ACTION: Review and Comment on the 2024 Transportation Alternatives Program Priority List

DRAFT 2024 FORWARD PINELLAS MULTIMODAL TRANSPORTATION PROJECT PRIORITIES
Approved by the Forward Pinellas Board on DATE

Proposed Priority	FPN	Responsible Agency	Project	From	To	Description	Funded Phase	Year Funded	Status	Project is on High Injury Network or an Identified Hot Spot	Source of the Project
PRIORITY PROJECTS UNDER CONSTRUCTION OR FUNDED FOR CONSTRUCTION/IMPLEMENTATION											
P	433880-1	FDOT	SR 686/Roosevelt Boulevard (CR 296 Connector) CR 296 (Future SR 690)/East-West 118th Avenue Expressway/Gateway Express	49th Street North US 19 SR55	I-275/SR 93 East of 40th Street	Construction of grade separated toll facility linking US 19 and the Bayside Bridge with I-275	CST	2017/18	Underway	X	Long Range Transportation Plan
P	256774-2	FDOT	US 19/SR 55 (including Republic Dr Overpass and Curlew Road Interchanges)			Construction of grade separated roadway improvements	CST	2021/22	Underway	X	Long Range Transportation Plan
	256774-3		Phase I – Boy Scout Overpass Phase II – Curlew Road Interchange	North of SR 580 Northside Drive	Northside Drive North of CR 95		CST	2021/22			
P	422904-2	FDOT	I-275/SR 93/Howard Frankland Bridge Replacement	North of SR 687 (4th St. N.)	North of Howard Frankland Bridge	Bridge Replacement, addition of express lanes, and a multiuse trail.	Design-Build	2019/20	Underway		Long Range Transportation Plan
P	424501-2	FDOT	I-275 Express Lanes	South of SR 694/Gandy Boulevard	North of 4th Street North	Construction of one managed lane in each direction providing interregional connectivity from Gateway Expy and south of Gandy Blvd to Howard Frankland Bridge	Design-Build	2017/18	Underway		Long Range Transportation Plan
P	4377362	Pinellas County	Phase II - Park/Starkey Sidewalks	Ulmerton Road	East Bay Drive	Construction of continuous sidewalks along both sides of corridor	PE	2019/20	Underway		Pinellas County
			Pinellas Trail Loop, Phase 2 North-Gap (partially on Duke Energy-ROW)	Enterprise Road	John Chesnut Sr. Park		CST	2021/22			
P	440093-1	Pinellas County	Pinellas Trail Loop, Phase 2 North-Gap (partially on Duke Energy-ROW)	Enterprise Road	John Chesnut Sr. Park	Construction of Phase 2 of the Pinellas Trail Loop	Design-Build	2016/17	Underway		Pinellas County
P	437498-1	FDOT	Courtney Campbell Causeway Trail Overpass	SR 60/Gulf-to-Bay Boulevard at Baysshore Boulevard	N/A	Construction of a bicycle/pedestrian overpass over SR 60 near Baysshore.	CST	2023/24	Design underway	X	Advantage Pinellas Active Transportation Plan
P	440246-1	FDOT	U.S. 19	54th Avenue South	22nd Avenue North	\$1 million Complete Streets upgrade to FDOT resurfacing project to construct a wide sidewalk on west side of roadway	CST	2021/2022	Construction Underway	X	Forward Pinellas Complete Streets Program
P	443928-1	Oldsmar	St. Petersburg Drive	Dartmouth Avenue	Bayview Boulevard	\$1 million to supplement a City of Oldsmar Complete Streets project.	CST	2023/24			Forward Pinellas Complete Streets Program
P	443929-1	Largo	Rosery Road	Missouri Avenue	Eagle Lake Park	\$1 million to supplement a City of Largo Complete Streets project.	CST	2023/24			Forward Pinellas Complete Streets Program
P	437710-1	FDOT	Alt. US 19	South of Curlew Place	North of Country Club	Add SB left turn lane	CST	2023/24	Underway		Forward Pinellas Congestion Management Process
P	256881-5	FDOT	Harn Boulevard Overpass	Harn Boulevard	North of 1st Street	Construction of a pedestrian overpass across US 19	CST	2020/24	Construction Underway		Long Range Transportation Plan
P	440093-2	Pinellas County	Pinellas Trail Loop	Ulmerton Road	Belleair Road	South Gap - Phase 2, 3, 4	CST	2026			Pinellas County
P	440093-3	Pinellas County	Pinellas Trail Loop	126th Ave N	Ulmerton Road	South Gap - Phase 1	CST	2023/24			Pinellas County
P	437807-2	FDOT	4th Street North and South	5th Avenue S	5th Avenue N	Urban corridor improvements including sidewalks, pedestrian signal modification and high emphasis crosswalks	CST	2022/2023		X	Forward Pinellas Active Transportation Plan
P	445649-1	St. Petersburg	22nd Street South	9th Avenue S	5th Avenue South	\$1 million for St. Petersburg Complete Streets Project	CST	2027/28	Construction funding deferred by request from City		Forward Pinellas Complete Streets Program
P	446142-1	PSTA	Bus Replacement Capital Funding	N/A	N/A	Up to \$1.5 million of capital funding for PSTA Bus Replacements	Capital	2024/25			PSTA

Proposed Priority	FPN	Responsible Agency	Project	From	To	Description	Funded Phase	Year Funded	Status	Project is on High Injury Network or an Identified Hot Spot	Source of the Project
P	437636-1	FDOT	Alt-US 19	at Florida Avenue	N/A	Roundabout to improve intersection safety	PE ROW CST	Complete Complete Underway			Alt 19 Corridor Study
P	447535-1	Dunedin	Skinner Boulevard Complete Streets	Alt US 19	SR 580	\$1 million for complete streets project	CST	2023/24			Forward Pinellas Complete Streets Program
P	448486-1	FDOT	Alt US 19 and Bayshore Boulevard @ SR 536/Curlew/Causeway			Intersection improvements	DSB	2023			Alt 19 Corridor Study
P	445681-1	FDOT	Drew Street Complete Streets	Osceola Avenue	E. of US 19	Operational and safety improvements along the corridor.	PE CST	2022 2024	Design underway	X	Forward Pinellas Complete Streets Program
P	449099-1	St. Petersburg	St. Pete Complete Streets project on 22nd St S	18th Ave S	11th Ave S	\$1 million for complete streets project	CST	2027/28	Construction funding deferred by request from City		Forward Pinellas Complete Streets Program
P	440254-1	FDOT	SR 693/Pasadena Ave/66th St N	Central Ave	N Tyrone Blvd	Operational improvements along the corridor	CST	2022	Underway		FDOT Pasadena Ave Corridor Study
P	451073-1	FDOT	Alt 19 Median Modifications	Wilson Rd.	Curlew Rd.	Construction of concrete medians and pedestrian crossings.	PE CST	23/24 25/26	N/A	X	FDOT Alt 19 Corridor Study
P	451097-1	FDOT	Alt 19 Intersection Improvements	Rosery Road	N/A	Intersection modifications to improve safety.	PE CST	23/24 25/26	N/A	X	FDOT Alt 19 Corridor Study
P	451096-1	FDOT	Alt 19 Intersection Improvements	East Bay	N/A	Intersection modifications to improve safety.	PE CST	2026 27/28	N/A	X	FDOT Alt 19 Corridor Study
P	451098-1	FDOT	Alt 19 Intersection Improvements	Walsingham	N/A	Intersection modifications to improve safety.	PE CST	2026 27/28	N/A	X	FDOT Alt 19 Corridor Study
P	450689-1	Pinellas County	62nd Ave Complete Streets	49th Street	34th Street	Up to \$1M for the Pinellas County 62nd Ave N Complete Streets Project	CST	27/28	N/A		Forward Pinellas Complete Streets Grant Program
P	449125-1	St. Petersburg	18th Ave S	37th St	16th Street	Construction of separated bicycle lanes, trail, bike boulevard and pedestrian crossings	PE CST	2024/25 27/28			Forward Pinellas Active Transportation Plan
P	449853-1	PSTA	Regional Vanpools	N/A	N/A	\$250,000 for additional vanpool services (not to fund existing services)	Operations	27/28	N/A		Forward Pinellas Call for Projects
P	444244-1	FDOT	4th Street Trail Connection	Gandy Boulevard	Big Island Gap Bridge	Trail connection to the Howard Frankland Bridge	CST	2024/25	N/A		Forward Pinellas Active Transportation Plan
P	444243-1	FDOT	Ulmerton Trail Connection	Fountain Parkway North	I-275	Trail connection to the Howard Frankland Bridge	CST	24/25	N/A	X	Forward Pinellas Active Transportation Plan
P	448807-1	PSTA	Downtown Clearwater Intermodal Center	N/A	N/A	PSTA Intermodal Center for the downtown Clearwater area.	Capital	23/24	Planning estimate cost of \$29M		PSTA
P	444064-1	FDOT	SR 580 Corridor Study	Alt US 19	SR 584	Operational and safety improvements along the corridor.	Planning	2019/20	Corridor study underway. Recommendations will be programmed once identified.	X	FDOT SR 580 Corridor Study
P	449398-1	Pinellas County	Duke Energy Trail SR 60 Crossing	SR 60	N/A	Construction of a bicycle/pedestrian overpass or enhanced trail crossing.	CST	2023/24	Design underway	X	Forward Pinellas Active Transportation Plan

Proposed Priority	FPN	Responsible Agency	Project	From	To	Description	Funded Phase	Year Funded	Status	Project is on High Injury Network or an Identified Hot Spot	Source of the Project
P	452899-1	St. Petersburg	1st Avenue South Intersection Improvements	7th St	2nd St	Bicycle/pedestrian safety intersection modifications at the intersections of 1st Ave S and 7th, 5th and 2nd Sts in Downtown St. Petersburg	CST	2029	<i>Funded in the Work Program</i>		Forward Pinellas Complete Streets Program
P	450969-2	FDOT	Sidewalk Gaps on State Roadways	Countywide	Countywide	Construction of sidewalks to fill gaps along the State roadways	CST	2025	<i>Funded in the Work Program</i>	X	FDOT Sidewalk Gap Analysis Program
P	449109-1	FDOT	I-275	N of 38th Ave N	N of 4th St	Construction of 2 express lanes in each direction.	CST	2025	<i>Funded in the Work Program</i>	X	Long Range Transportation Plan

Proposed Priority	FPN	Responsible Agency	Project	From	To	Description	Funded Phase	Year Funded	Status	Project is on High Injury Network or an Identified Hot Spot	Source of the Project
-------------------	-----	--------------------	---------	------	----	-------------	--------------	-------------	--------	---	-----------------------

UNFUNDED MULTIMODAL TRANSPORTATION PRIORITY PROJECTS

1	439338-5	Forward Pinellas	Systems and Operations Planning Funds	N/A	N/A	\$600,000 annually for planning activities	N/A	N/A	Annual request		N/A
2	438747-2	FDOT	Pinellas County Model Studies	N/A	N/A	\$148,000 annually to conduct surveys to update planning models	N/A	N/A	Annual request		N/A
2	446142-1	PSTA	Bus Replacement Capital Funding, including Associated Charging Infrastructure	N/A	N/A	Up to \$1.5 million of capital funding for PSTA Bus Replacements and associated charging infrastructure, including Solar PV, battery storage and chargers.	N/A	N/A	Annual Request		PSTA
3	N/A	St. Petersburg	Grand Central District Curb Extensions	27th St	21st St	Construction of curb extensions at three unsignalized intersections along Central Ave: 21st St., 23rd St. and 27th St.	N/A	N/A	New Priority		Forward Pinellas Complete Streets Program
4	4528997-1	St. Petersburg	Salt Creek Trail	Various Locations		Construction of a bike path/trail from 18th Ave S to Salt Creek	PE	2026/27	Design Funded		Forward Pinellas Active Transportation Plan
5	N/A	PSTA	34th St Transit Capital	N/A	N/A	Capital funding for transit station enhancements			Funding request under review	X	34th St Corridor Study
6	N/A	Pinellas County	28th Street North	30th Ave N	Roosevelt Boulevard	Construction of a separated multiuse trail, in conjunction with a section of bike boulevard.	N/A	N/A	Alignment Review Underway		Forward Pinellas Active Transportation Plan
7	N/A	St. Petersburg	Duke Energy Trail Roosevelt Overpass	Roosevelt Blvd./Carillon	N/A	Construction of a bicycle/pedestrian overpass at Roosevelt Blvd near Carillon	N/A	N/A	Alignment Review Underway		Forward Pinellas Active Transportation Plan
8	424501-7	FDOT	I-275	South of 54th Avenue South	I-375	Lane continuity improvements throughout the corridor.	ROW	2020/21	Project being divided into segments to align with state funding.		Long Range Transportation Plan
	449109-2			I-375	S of 38th Ave N	Add two express lanes in each direction and lane continuity improvements.	PE	2025			
9	448513-1	FDEP	Dunedin Causeway Operational Improvements	Honeymoon Island State Park	Alt US 19	Operational improvements to mitigate congestion on the Dunedin Causeway	N/A	N/A	Funding for improvements at park entrance needed		Congestion Management Process
10	N/A	FDOT	Gulf Boulevard Sidewalk Improvements	195th Street	Walsingham Road	Construction of sidewalk with drainage improvements	PE	23/24	Project pending ROW acquisition		Town of Indian Shores
11	N/A	Pinellas County/Safety Harbor	Sunset Point Rd./Main St	Alt US 19	Phillippe Parkway	Construction of a separated multiuse trail, in conjunction with a section of bike boulevard.	N/A	N/A	Alignment Review Underway		Forward Pinellas Active Transportation Plan
12	N/A	Pinellas County	Duke Energy Trail Gandy/4th St Overpass	4th Street	Gandy Blvd	Construction of a bicycle/pedestrian overpass at 4th/Gandy to connect to Gandy Bridge/Loop.	N/A	N/A	Alignment Review Underway	X	Forward Pinellas Active Transportation Plan
13	256931-4	FDOT	SR 694/ Gandy Boulevard	East of 4th Street	West of Gandy Bridge	Construction of grade separated overpass at Brighton Bay Blvd. and a trail facility crossing Tampa Bay in the corridor.	PE	2024/25	ROW and CST unfunded	X	Long Range Transportation Plan
	441250-2										

Proposed Priority	FPN	Responsible Agency	Project	From	To	Description	Funded Phase	Year Funded	Status	Project is on High Injury Network or an Identified Hot Spot	Source of the Project
14	N/A	FDOT	I-175	I-275/SR 93	4th Street	PDE Study of corridor alternatives.	Planning	2025			Downtown St. Petersburg Network Mobility Analysis
15	N/A	St. Petersburg	8th and 9th Sts	5th Ave S	5th Ave N	Resurfacing of the 8th/9th St One-Way pair. Includes bicycle and pedestrian enhancements along both corridors and signalization improvements for transition to bi-directional traffic.	N/A	N/A			Downtown St. Petersburg Network Mobility Analysis
16	N/A	FDOT	3rd and 4th Streets	5th Ave S	5th Ave N	Resurfacing of the 3rd/4th St One-Way pair. Includes bicycle and pedestrian enhancements along both corridors and signalization improvements for transition to bi-directional traffic.	PE	2029	<i>Design Funded</i>		Downtown St. Petersburg Network Mobility Analysis
17	433799-1	FDOT	US 19/SR 55 (including Tampa and Nebraska Interchanges)	South of CR 95	South of Pine Ridge Way West	Construction of grade separated roadway interchanges with frontage roads and pedestrian crossings every 1/4 mile.	Design	Underway	CST unfunded	X	Long Range Transportation Plan
							ROW	2026			
18	256998-1	FDOT	SR 686/Roosevelt Boulevard	I-275/SR 93	West of 9 th Street North/Dr Martin Luther King Jr Street North	Construction of a connection between the Gateway Express and Roosevelt Blvd.	Design	Underway	CST unfunded	X	Long Range Transportation Plan
19	257086-1	FDOT	SR 694/Gandy Boulevard	40th Street	East of I-275 (SR 93)	Construction of frontage roads and a ramp from NB I-275 to WB Gandy Blvd.	ENV	2021/22	CST unfunded	X	Long Range Transportation Plan
20	440093-4	Pinellas County	Pinellas Trail Loop- San Martin Segment	83rd Ave N	Gandy Blvd	Shared Use Bike Path/Trail	PE	2024/25	<i>Design Funded</i>		Pinellas County
21	445376-1	Pinellas County	126th Avenue North	US 19/SR 55	34th Street	Construction of 2 lane divided continuous roadway	N/A	N/A	PDE Underway		Pinellas County
22	N/A	Pinellas County	Duke Energy Trail SR 580 Crossing	SR 580	N/A	Construction of a bicycle/pedestrian overpass or enhanced trail crossing.	N/A	N/A	N/A	X	Forward Pinellas Active Transportation Plan
23	433797-1	FDOT	US 19/SR 55 (including Alderman Interchange)	North of Nebraska Avenue	South of Timberlane Road	Capacity, operational and safety improvements with pedestrian crossings every 1/4 mile.	Design	Underway	CST unfunded	X	Long Range Transportation Plan
							ROW	2026			
24	433796-1	FDOT	US 19/SR 55 (including Klosterman Interchange)	South of Timberlane Road	South of Lake Street	Capacity, operational and safety improvements with pedestrian crossings every 1/4 mile.	Design	Underway	ROW and CST unfunded	X	Long Range Transportation Plan
25	435914-2	FDOT	U.S. 19	66th Avenue North	118th Avenue North	Operational improvements along the corridor	ROW	2023/24	Corridor study underway; partial ROW funding in work program	X	FDOT US 19 SEIS
26	445650-1	FDOT	SR 60 Multiuse Accommodations	Courtney Campbell Causeway Trail	Druid Road Trail	Multiuse accommodations connecting the Courtney Campbell Causeway Trail to the Druid Road Trail per the SR 60 Multimodal Implementation Plan	N/A	N/A		X	Forward Pinellas SR 60 Mobility Study
27	N/A	FDOT	Gateway Intermodal Center	Gateway Area of Pinellas County	N/A	ROW acquisition	N/A	N/A			Forward Pinellas Gateway Master Plan

Proposed Priority	FPN	Responsible Agency	Project	From	To	Description	Funded Phase	Year Funded	Status	Project is on High Injury Network or an Identified Hot Spot	Source of the Project
28	N/A	St. Petersburg	Cross Bay Ferry	N/A	N/A	Capital funding for Cross Bay Ferry services	N/A	N/A	N/A		Forward Pinellas Call for Projects
29	N/A	St. Petersburg	Martin Luther King Jr St S	30th Ave S	7th Ave S	Multimodal corridor improvements to moderate traffic speeds and provide a separated bike lane	N/A	N/A	N/A	X	Forward Pinellas Call for Projects
30	N/A	PSTA	Integrated Waterborne Transportation System - Phase 1	Clearwater Beach Maria	Dunedin Marina	NEPA Assessment, design and construction of 5 dock facilities and the acquisition of 5 vessels.	N/A	N/A	N/A		Forward Pinellas Waterborne Transportation Subcommittee
31	450673-1	FDOT	78th Avenue	49th St	34th Street	Multimodal corridor improvements	PE	2029	N/A		Forward Pinellas Call for Projects
32	N/A	Pinellas Park	78th Avenue	66th St	49th St	Multimodal corridor improvements	N/A	N/A			Forward Pinellas Call for Projects
33	N/A	St. Petersburg	22nd Ave N.	58th Street	4th Street	Intersection modifications and signal timing enhancements	N/A	N/A			Forward Pinellas Call for Projects
34	N/A	Pinellas County	Belleair Rd	Keene Road	US 19	Multimodal corridor improvements	N/A	N/A			Forward Pinellas Call for Projects

1) Project #1 is intended for recurring annual funding of \$600,000. This includes \$100,000 for Complete Streets planning projects. This annual allotment will be set aside as higher priority projects are considered in the development of the annual FDOT Work Program. A portion of this funding is intended to support annual survey efforts to support the regional travel demand model and other transportation planning initiatives.

2) DSB = Design-Build (combines construction and design/preliminary engineering phases to reduce costs and expedite construction); PD&E-Project Development and Environment; DGN-Design; ROW-Right of Way; CST-Construction; ENV-Environmental; FY-Fiscal Year; TIP-Transportation Improvement Program; LRTP-Long Range Transportation Plan; CMAQ-Congestion Mitigation and Air Quality Improvement Program; NEPA - National Environmental Policy Act

3) Projects on this priority list need not be limited to STP funds and may be funded by other available funding sources.

4) Future priorities may be drawn from the following completed corridor studies: SR 60, Alt US 19, Pasadena Ave and US 19 Frontage Roads. Corridor studies along Drew St, SR 580 and 5th Ave/Alt 19 are currently underway.

DRAFT 2024 FORWARD PINELLAS TRANSPORTATION ALTERNATIVES PROGRAM PRIORITY PROJECTS

Approved by the Forward Pinellas Board on **DATE**

Priority	Project Number	Responsible Agency	Project	From	To	Description	Funded Phase	Year Funded	Status
PRIORITY PROJECTS UNDER CONSTRUCTION OR FUNDED FOR CONSTRUCTION/IMPLEMENTATION									
P	4457387	City of Oldsmar (added back in by request)	Oldsmar Trail Phase 6-Extension	along Douglas Rd between Racetrack Rd and Tampa Rd	N/A	Shared Use Bike Path/Trail	Construction	FY 2018/19	Completed
P	4374981	City of Clearwater/FDOT/SUNTrail	Courtney Campbell Causeway Recreational Trail Overpass	SR 60/Gulf-to-Bay Blvd at Bayshore Blvd	N/A	Pedestrian/Trail Overpass	Construction	FY 2024	Design underway
P	4400932	Pinellas County	Pinellas Trail Loop Phase 3	Ulmerton Rd	Belleair Rd	Shared Use Bike Path/Trail	PE; CST	FY 2022; 2024	Construction deferred from FY 2023/24 to FY 2025/26
P	4400933	Pinellas County	Pinellas Trail Loop Phase 4	126th Ave N	Ulmerton Rd	Shared Use Bike Path/Trail	CST	FY 2024	Design underway
P	4429551	Pinellas County	42nd Ave N Sidewalk Project	46th St N	35th St N	Sidewalk	CST	FY 2023	Construction underway
P	4412151	City of St. Petersburg	71st St N Trail - Pinellas Trail Connector	Fred Marquis Pinellas Trail	38th Ave N	Shared Use Bike Path/Trail	PE; CST	FY 2024	Design underway
P	4473741	City of St. Petersburg	28th St Complete Streets	Fred Marquis Pinellas Trail	1st Ave N	Complete Streets Treatments	PE; CST	FY 2024; 2026	Construction in FY 2025/26
P	447375-1	City of St. Petersburg	Central Ave Complete Streets	34th St	31st St	Complete Streets Treatments	PE; CST	FY 2024; 2026	Construction in FY 2025/26
P	447376-1	City of St. Petersburg	22nd St S. Complete Streets	5th Ave S	1st Ave N	Complete Streets Treatments	PE; CST	FY 2026; 2028	Design deferred, per request from City
P	449037-1	Pinellas Park	North side of 118th Ave N	Belcher Rd	62nd St N	1.6 mile long 8 foot wide trail	CST	FY 2025	Design underway by City
P	449035-1	City of St. Petersburg	28th St.	1st Ave N	13th Ave N	0.9 mile long separated bike lanes	PE; CST	FY 2023; 2026	Design underway
P	449036-1	City of St. Petersburg	62nd Av S	22nd St S	Dr. MLK Jr St	1 mile long bike lanes	PE; CST	FY 2025; 2027	Construction in FY 2026/27
P	451520-1	Pinellas County	46th St N	38th Ave N 54th Ave N	54th Ave N	1 mile long sidewalks	PE; CST	FY 2027; 2029	Design advanced
P	450602-1	City of St. Petersburg	6th St	4th Ave S	Mirror Lake Dr	0.42 mile separated bike lane	PE; CST	FY 2025; 2028	Construction in FY 2027/28
P	450601-1	City of St. Petersburg	28th St. S.	18th Ave S	5th Ave S	1 mile separated bike lane	PE; CST	FY 2025; 2028	Construction in FY 2027/28
P	452905-1	City of St. Petersburg	Pinellas Trail Neighborhood Connections project	various locations	various locations	bike path/trail	PE; CST	FY 2025; 2027	Construction added in FY 2026/27

Priority	Project Number	Responsible Agency	Project	From	To	Description	Funded Phase	Year Funded	Status
----------	----------------	--------------------	---------	------	----	-------------	--------------	-------------	--------

UNFUNDED TRANSPORTATION ALTERNATIVES PROGRAM PRIORITY PROJECTS

1	450603-1	Pinellas County	Joe's Creek Trail	46 th Ave./Duval Park Blvd./ Main St./50 th Ave.	Joe's Creek Trail in Lealman	0.9 mile bike path/trail	PE	2029	Design added in FY 2028/29
2	450606-1	St Pete Beach	Sunset Way and Beach Plaza from 67th	Corey Ave. 71st Ave .	67th Ave.	0.64 mile ADA compliant sidewalks and bike lanes	PE	2029	Design added in FY 2028/29
3	N/A	City of Tarpon Springs	Sunset Connector W Klosterman Rd, Carlton Rd, W. Curlew PL., Florida Ave., Gulf Rd., Sunset Dr., Fred Howard Causeway	CR 880 at Alt US 19	CR 880, CR 896, CR 369	4.4 mile bike/pedestrian infrastructure improvements	N/A	N/A	
4	N/A	City of Tarpon Springs	Disston Ave. Complete Streets (Phase 1)	Klosterman Rd	Live Oak Blvd	2.1 mile sidewalk & intersection improvements	N/A	N/A	
5	N/A	City of St. Petersburg	26th Ave S Trail	Skyway Trail at 38th St/Perry Bayou	21st St	1.45 mile shared use trail	N/A	N/A	
6	N/A	City of St. Petersburg	Grand Central District Crossings (citywide at various intersections: 1st Ave N & S at 18th St; 1st Ave N, 1st Ave S...)	citywide	citywide	citywide	N/A	N/A	

FY = fiscal year; P = programmed

A. SPOTLight Pinellas Emphasis Areas Update

Forward Pinellas staff will provide an update on the SPOTLight Emphasis Areas.

B. Safe Streets Pinellas Update

Forward Pinellas staff will provide an update on Safe Streets Pinellas.

C. Traffic Fatalities Map

Forward Pinellas staff is providing the updated Traffic Fatalities Map each month.

ATTACHMENT:

- Traffic Fatalities Map thru February 28, 2024
- Traffic Fatalities Map for Year Ending 2023

D. Future Agenda Items (includes scheduled and routine agenda items)

- TIP Amendment(s) if any
- Update on U.S. Highway 19 (April)
- Long Range Transportation Plan (LRTP) (a/k/a “Advantage Pinellas) Updates
 - Active Transportation Plan (ATP)
 - Transit Needs
 - Financial Projections
 - Draft Roadway Needs Projects
- Annual Adoption of the Transportation Priorities
- Land Use-Related Presentations
- Transit Needs Presentation
- Hit and Run Crash Data

E. Member Interests/Discussion Topics

At this time, CAC members may comment on other business and request future agenda items. Requested agenda items are listed below. Items already presented are struck through. Please keep in mind that although staff will attempt to accommodate all agenda requests, it is not always logistically possible to do so. Ongoing, regular agenda items requiring review by the CAC (“action items”) are given priority over informational items, and speakers may not always be available to present on a given item.

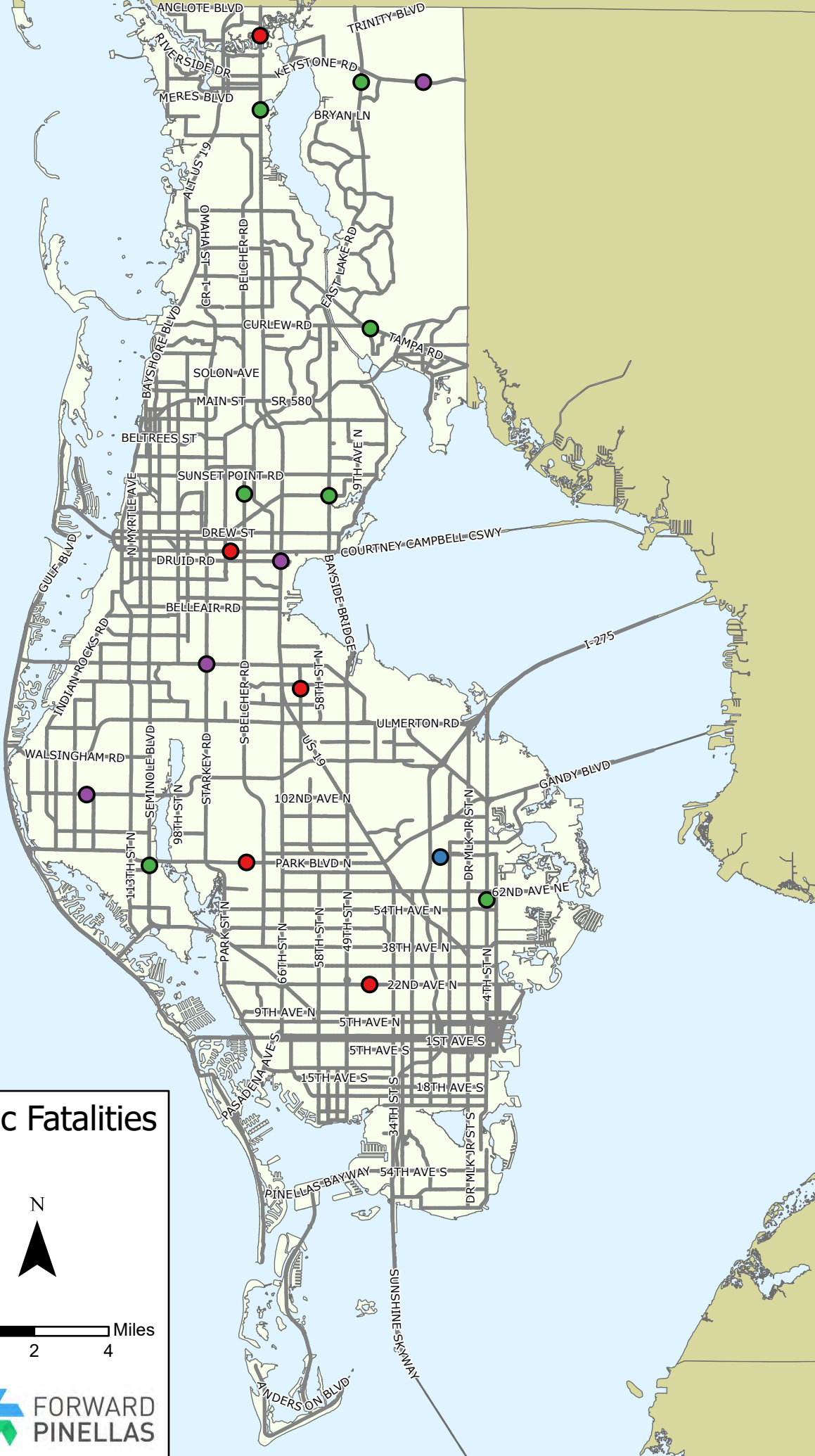
F. Requested Agenda Items:

- PSTA Follow-Up Presentation Including Info on SunRunner (presentation requested from PSTA. PSTA plans to give a community bus plan presentation in Spring/Summer and can answer SunRunner questions at that time)
- Vision Zero Presentation

- Crossing Safety (working on obtaining a presenter)
- ADA and accessibility for bicyclists, peds and transit users.
- New Jersey lessons learned in achieving vision zero goals.
- Timing of traffic lights (ITS/ATMS) (requested presentation from Pinellas County staff)
- Rail Presentation (working on obtaining a presenter from Brightline)
- Drew Street Complete Streets Project Update (FDOT released study findings which were emailed to CAC members after the February meeting)
- Belcher and SR 60 (no updates available yet)
- U.S. Highway 19 Update
- Fusion 49 Presentation
- Hit & Run Crash Data Presentation

G. Requested Agenda Items for Which Presentation Have Been Given in Past Year:

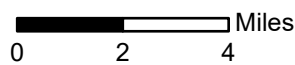
- ~~Near Miss Technology Update (March 2023)~~
- ~~PSTA Update Including Info on SunRunner (March 2023)~~
- ~~Freebie Presentation (August 2023)~~
- ~~Skinner Boulevard (Sept. 2023)~~
- ~~Resilient Pinellas Action Plan (September 2023)~~
- ~~Skinner Boulevard Presentation (September 2023)~~
- ~~Proposed MPO Merger Presentation (Update in January 2024)~~
- ~~Legislative Update (December 2023)~~
- ~~Housing Action Plan (February 2024 meeting)~~
- ~~Accessory Dwelling Unit presentation (February 2024 meeting)~~
- ~~Land Use 101 (final in CAC Orientation Series) (February 2024 meeting)~~



2024 Reported Traffic Fatalities (as of March 25)

Crash Type

- Pedestrian
- Bicycle
- Motorcycle
- Vehicle

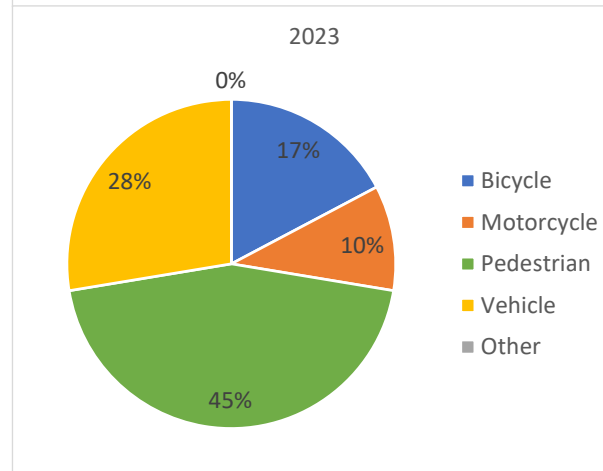
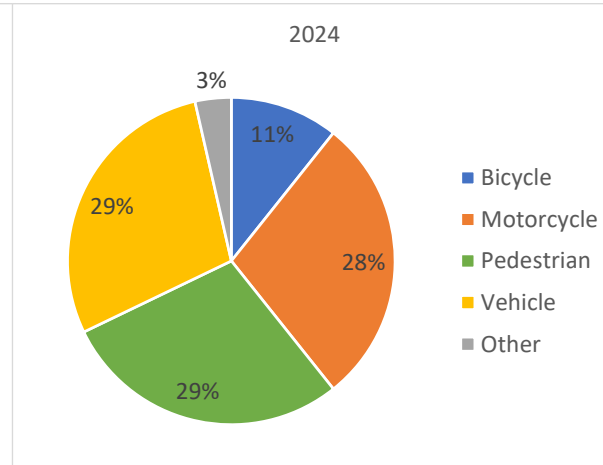
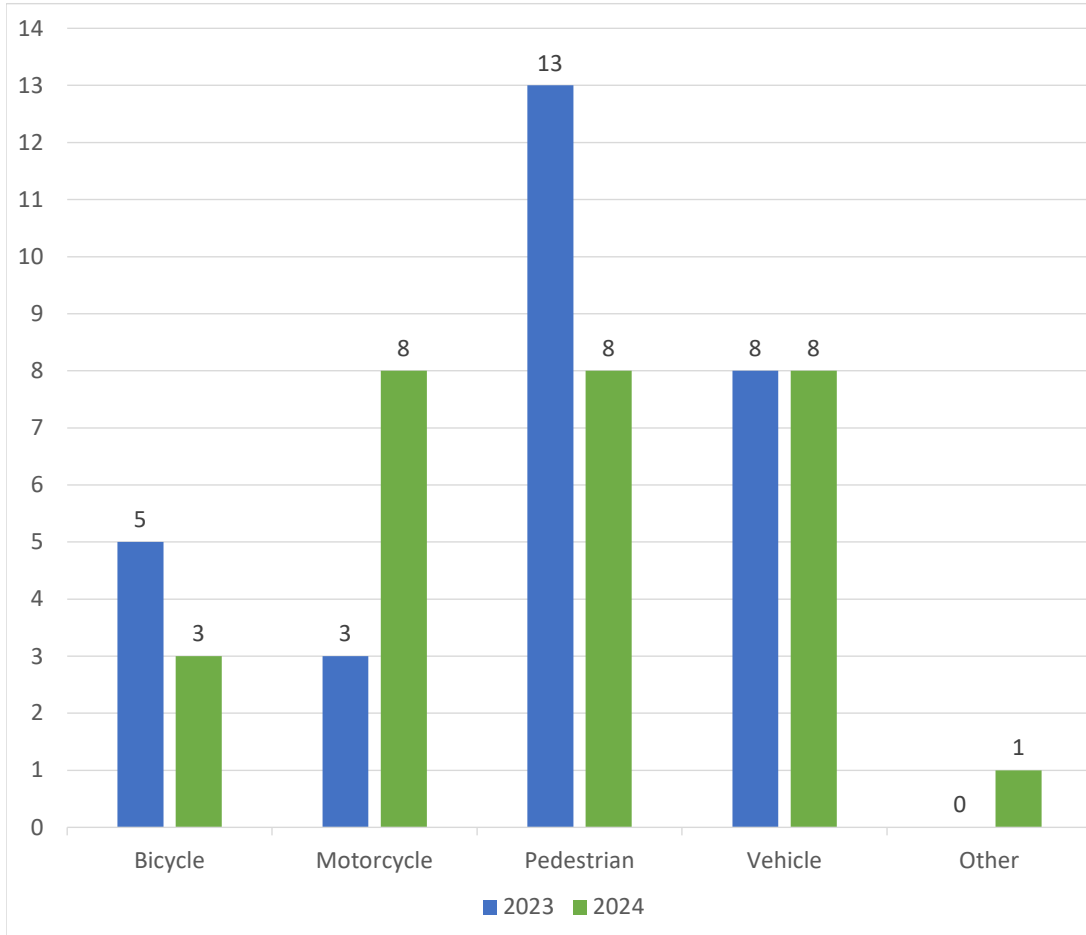


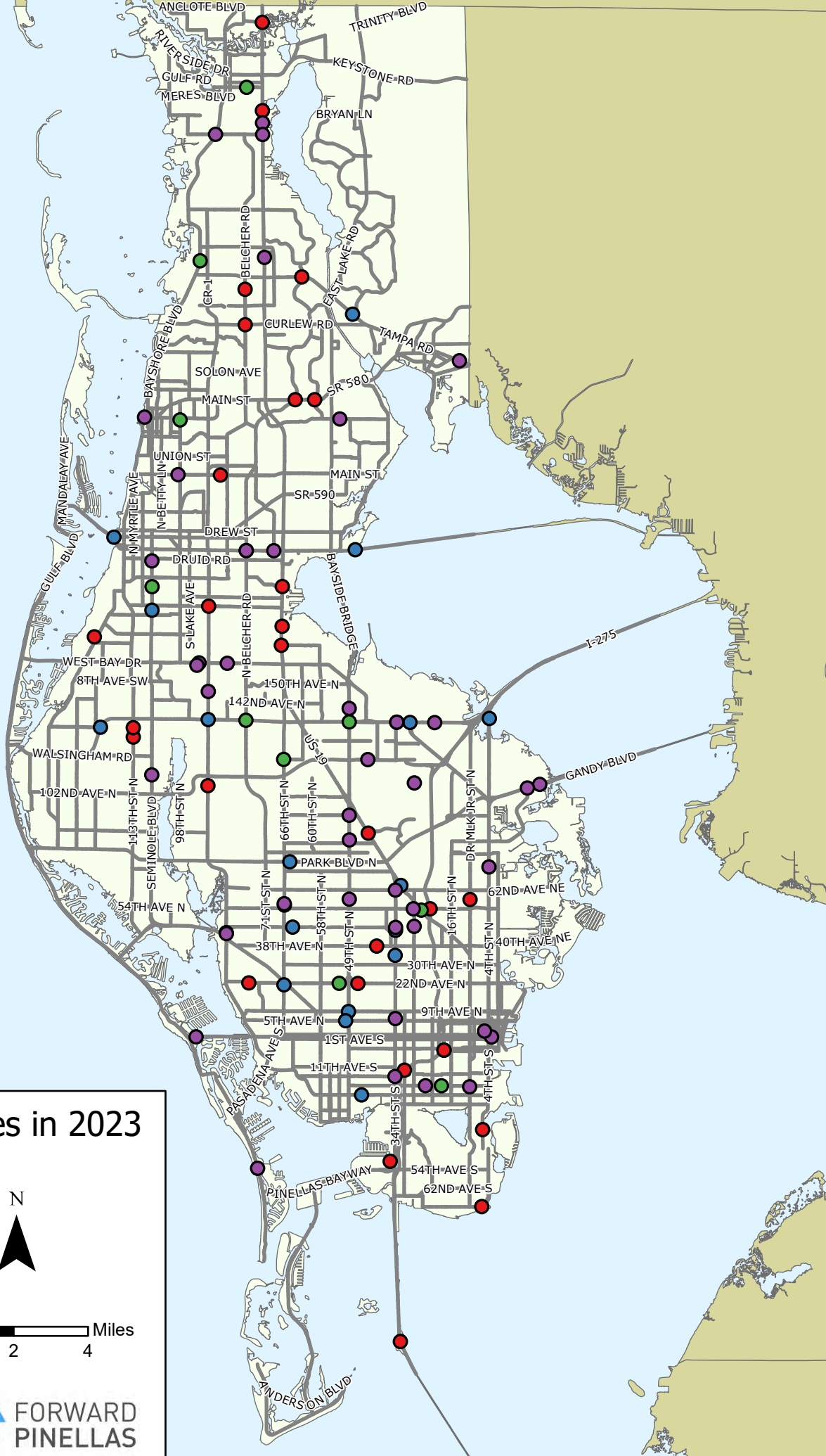
Data Source: Forward Pinellas, 2024.
Map Produced: March 25, 2024.

Report Number	Fatalities	Date	Time	Type	On Street	Intersecting Street	Jurisdiction	Driver Age	Driver Sex
25959532	1	1/3/2024	6:45 PM	Pedestrian	22nd Ave N	41th St N	St. Petersburg	Unknown	Unknown
26557922	1	1/14/2024	10:30 AM	Motorcycle	McMullen Booth Rd	SR 590	Clearwater	54	Male
25904803	1	1/23/2024	9:22 AM	Pedestrian	US 19	Shell Pointe Dr	Tarpon Springs	21	Female
26558065	1	1/26/2024	11:30 AM	Vehicle	US 19	Druid Rd	Clearwater	19	Male
25971145	2	1/28/2024	5:11 AM	Vehicle	East Bay Dr	Starkey Rd	Largo	33	Male
26558062	1	1/28/2024	9:32 PM	Pedestrian	Gulf to Bay Blvd	S Mercury Ave	Clearwater	25	Unknown
89365431	1	1/30/2024	7:55 PM	Motorcycle	Seminole Blvd	72nd Ave N	Seminole	37	Male
25960077	1	1/31/2024	7:06 AM	Bicycle	18th Way N	76th Ave N	St. Petersburg	86	Male
26305439	1	2/1/2024	5:10 AM	Motorcycle	CR 611/East Lake Rd	Maple Trace	Unincorporated	67	Male
25960131	1	2/2/2024	6:42 AM	Motorcycle	SW Monroe Cir N	4th St N	St. Petersburg	79	Female
26308397	2	2/3/2024	10:35 PM	Vehicle	US 19	Republic Drive	Unincorporated	50	Male
26293585	1	2/8/2024	4:10 AM	Pedestrian	62nd St N	148th Ave N	Unincorporated	22	Male
26486390	1	2/9/2024	7:51 PM	Motorcycle	US 19	Wood Hill Dr	Tarpon Springs	30	Female
26558170	1	2/9/2024	2:29 PM	Motorcycle	N Belcher Rd	S Lagoon Cir	Clearwater	Unknown	Unknown
Unknown	1	2/10/2024	2:30 PM	Motorcycle	Belcher Rd	Curtis Dr N	Clearwater	Unknown	Unknown
25960336	1	2/10/2024	11:43 PM	Vehicle	20th St S	22nd Ave S	St. Petersburg	21	Male
89365501	1	2/11/2024	4:08 PM	Vehicle	102nd Ave	Botanica Dr	Unincorporated	27	Male
25960376	1	2/13/2024	6:11 AM	Bicycle	5th Ave N	49th St N	St. Petersburg	58	Male
Unknown	1	2/18/2024	12:19 AM	Bicycle	66th St N	65th Ave N	Pinellas Park	Unknown	Unknown
25960522	1	2/20/2024	7:19 AM	Pedestrian	22nd Ave S	Grove St S	St. Petersburg	50	Male
Unknown	1	2/20/2024	9:00 PM	Pedestrian	Park Blvd	77th St	Pinellas Park	69	Male
26301263	1	2/22/2024	12:23 PM	Vehicle	CR 582/Keystone Rd	Lora Ln	Tarpon Springs	63	Male
89365605	1	2/25/2024	9:37 AM	Motorcycle	Tampa Rd	Oakleaf Blvd	Oldsmar	73	Male
Unknown	1	2/26/2024	2:39 AM	Pedestrian	7th Ave S	12th St S	St. Petersburg	Unknown	Unknown
25960786	1	3/1/2024	1:50 PM	Other	38th Ave N	35th St N	St. Petersburg	25	Male
25960983	1	3/10/2024	7:15 PM	Vehicle	Pinellas Bayway S	Bahia Del Mar Blvd S	St. Petersburg	83	Female
Unknown	1	3/10/2024	7:25 PM	Vehicle	Walsingham Rd	Shipwatch Dr	Largo	Unknown	Unknown
Unknown	1	3/19/2024	11:00 AM	Pedestrian	Druid Rd	Duke Energy Trail	Clearwater	Unknown	Unknown

Note: Due to Florida Statute changes, there is a 60-day delay in the sharing of crash data from FLHSMV. As such, listed crashes occurring within that window are unofficial and may not be displayed on the map. These crash listings will be updated with official information as it becomes available.

Reported Fatal Crashes 2023/2024 Comparison (as of March 25)

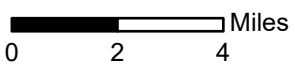




Official Fatal Crashes in 2023

Crash Type

- Vehicle
- Motorcycle
- Bicycle
- Pedestrian



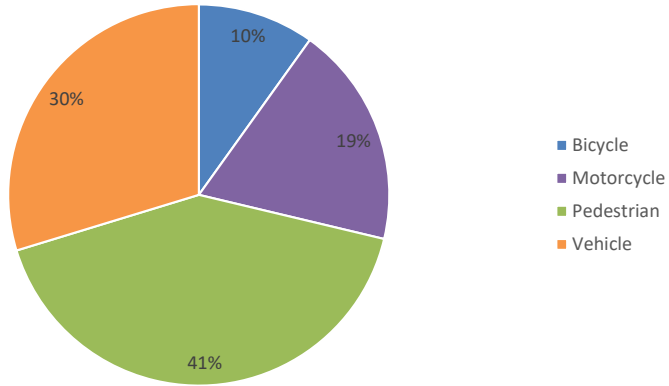
Source: Forward Pinellas, 2023.
Published: March 19, 2024.

Crash Number	Fatalities	Date	Time	Type	On Street	Intersecting Street	Jurisdiction	Driver Age	Driver Sex
89363225	2	1/3/2023	6:13 PM	Pedestrian	Gulf Blvd	45th Ave	St Pete Beach	51	Female
89363249	1	1/7/2023	6:49 PM	Pedestrian	Edgewater Dr	Main St	Dunedin	52	Female
25121505	1	1/10/2023	3:09 PM	Vehicle	S 50th Ave	37th St S	St Petersburg	67	Female
25121683	1	1/16/2023	7:26 PM	Vehicle	38th Ave N	40th St N	St Petersburg	62	Male
25433239	1	1/19/2023	4:25 PM	Bicycle	S Missouri Ave	Kingsley St	Clearwater	27	Female
25493525	1	1/19/2023	6:21 PM	Motorcycle	S Missouri Ave	Bayview Dr	Largo	74	Female
25045864	1	1/23/2023	4:49 PM	Vehicle	Haines Rd N	53rd Ave N	Unincorporated	35	Female
25016220	1	1/26/2023	9:16 PM	Motorcycle	SR 686/Roosevelt Blvd	SR 688/Ulmerton Rd	Unincorporated	19	Male
25121999	1	1/29/2023	12:34 AM	Pedestrian	28th St N	109th Ave N	St Petersburg	20	Male
25433330	1	1/30/2023	8:20 AM	Vehicle	Sunset Point Rd	Barrington Dr W	Clearwater	47	Female
25122000	1	1/30/2023	6:32 PM	Bicycle	22nd Ave N	22nd St N	St Petersburg	26	Male
25122007	1	2/1/2023	7:15 AM	Pedestrian	9th St S	18th Ave S	St Petersburg	33	Male
25493627	1	2/4/2023	6:19 PM	Pedestrian	Starkey Rd	12th Ave SE	Largo	81	Female
25433438	1	2/7/2023	9:17 PM	Pedestrian	Gulf To Bay Blvd	S Belcher Rd	Clearwater	Unknown	Unknown
25062604	1	2/11/2023	9:43 PM	Pedestrian	SR 686/Ulmerton Rd	34th St N	Unincorporated	52	Male
89600474	1	2/13/2023	7:50 PM	Pedestrian	US Alt 19/Ulmerton Rd	Feather Sound Dr	Clearwater	29	Male
25073441	2	2/16/2023	3:14 AM	Vehicle	I-175 WB Exit	SR 93/I-275	St Petersburg	35	Male
25433558	1	2/17/2023	7:22 AM	Pedestrian	Gulf To Bay Blvd	Coachman Rd S	Clearwater	35	Male
25122714	1	2/28/2023	7:03 PM	Bicycle	18th Ave S	19th St S	St Petersburg	26	Male
89617269	1	3/6/2023	1:11 PM	Pedestrian	US Hwy 19	Publix Parking Lot	Unincorporated	33	Female
25185044	1	3/6/2023	4:56 PM	Vehicle	US Hwy 19	Beckett Way	Tarpon Springs	44	Male
89619181	1	3/9/2023	10:49 AM	Bicycle	US Alt 19/Palm Harbor Blvd	Ohio Ave	Unincorporated	41	Male
25493899	1	3/9/2023	5:36 PM	Vehicle	US Hwy 19	Whitney Rd	Largo	33	Female
89363823	1	3/9/2023	9:09 PM	Bicycle	Enterprise Rd E	Fernery Ln	Safety Harbor	86	Male
24907580	1	3/12/2023	8:26 PM	Vehicle	I-275 NB Exit	31st St S	St Petersburg	22	Female
25493937	1	3/14/2023	8:26 AM	Pedestrian	Judy Lee Dr	Lake Judy Lee Dr	Largo	38	Male
25067318	1	3/16/2023	10:09 PM	Pedestrian	CR 296/118th Ave N	43rd St N	Pinellas Park	77	Male
89385756	1	3/20/2023	8:17 AM	Pedestrian	Mirror Lake Dr N	5th St N	St Petersburg	33	Female
25433861	1	3/22/2023	6:30 PM	Motorcycle	Gulf To Bay Blvd	S Belcher Rd	Clearwater	50	Female
25738741	2	3/26/2023	7:39 PM	Vehicle	US Hwy 19	Gateway Centre Blvd N	Pinellas Park	25	Male
25904342	1	3/28/2023	4:55 AM	Pedestrian	US Hwy 19	E Klosterman Rd	Tarpon Springs	Unknown	Unknown
25433981	1	3/28/2023	5:00 AM	Pedestrian	Sunset Point Rd	Flora Rd	Clearwater	Unknown	Unknown
89627505	1	3/29/2023	5:47 AM	Vehicle	I-275	I-175	St Petersburg	20	Male
89581705	1	3/29/2023	6:35 AM	Pedestrian	SR 693/66th St N	56th Ave N	Unincorporated	57	Male
25016315	1	4/4/2023	2:48 AM	Motorcycle	46th Ave N	Villas Of Willow Lake	Kenneth City	57	Male
89615424	1	4/4/2023	9:01 PM	Pedestrian	CR 681/28th St N	46th Ter N	Unincorporated	54	Male
89363825	1	4/5/2023	10:46 PM	Vehicle	Belcher Rd	Curlew Rd	Dunedin	18	Male
25434090	1	4/8/2023	3:59 PM	Vehicle	SR 580	Countryside Blvd	Clearwater	67	Male
89363874	1	4/11/2023	11:03 PM	Motorcycle	SR 595 SB	50th Ave N	Seminole	57	Male
89615433	1	4/12/2023	8:06 PM	Motorcycle	SR 689/Haines Rd N	64th Ave N	Unincorporated	65	Male
89364067	1	4/13/2023	9:19 PM	Vehicle	Old Oak Cir	Belcher Rd	Unincorporated	51	Male
25494289	1	4/29/2023	12:34 AM	Pedestrian	East Bay Dr	Fulton Dr SE	Largo	26	Female
25955237	1	5/6/2023	2:15 AM	Pedestrian	34th St S	15th Ave S	St Petersburg	38	Female
25434374	1	5/8/2023	12:15 PM	Vehicle	SR 580	Landmark Dr	Clearwater	81	Female
25954723	1	5/13/2023	3:32 PM	Motorcycle	22nd Ave S	45th St S	St Petersburg	20	Male
25955236	1	5/15/2023	8:39 PM	Pedestrian	34th St N	6th Ave N	St Petersburg	39	Female
89364060	1	5/16/2023	7:49 AM	Motorcycle	CR 752	East Lake Woodlands Pkwy	Oldsmar	19	Male
25434552	1	5/18/2023	11:22 PM	Vehicle	US Hwy 19	None	Clearwater	46	Male
25969486	1	5/27/2023	8:41 PM	Vehicle	Keene Rd	Belleair Rd	Largo	38	Female
25955163	1	6/3/2023	6:30 PM	Pedestrian	3rd St N	Central Ave	St Petersburg	23	Female

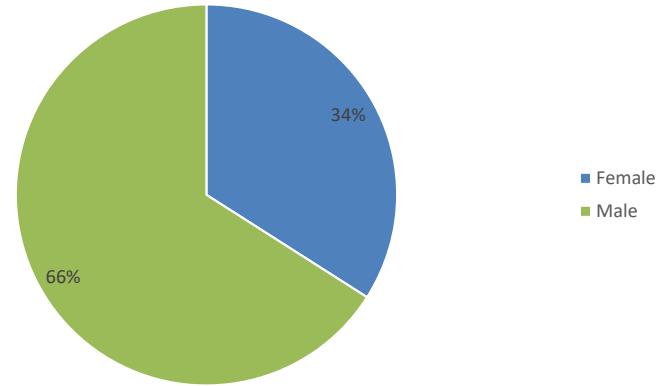
Crash Number	Fatalities	Date	Time	Type	On Street	Intersecting Street	Jurisdiction	Driver Age	Driver Sex
89660153	1	6/20/2023	9:57 PM	Vehicle	Starkey Rd	Bardmoor Pl	Unincorporated	26	Male
89655559	1	7/1/2023	5:57 PM	Pedestrian	CR 1/Park St	CR 16	Unincorporated	65	Male
25969749	1	7/4/2023	8:43 AM	Vehicle	113th St N	130th Ave N	Largo	88	Male
89660161	1	7/4/2023	9:14 PM	Pedestrian	US 92/Gandy Blvd	San Martin Blvd NE	Unincorporated	48	Female
89664543	1	7/7/2023	3:19 PM	Pedestrian	US Alt 19/Seminole Blvd	110th Ave N	Unincorporated	45	Male
25969817	1	7/17/2023	10:23 PM	Vehicle	Frontage Rd	Haines Bayshore Rd	Largo	40	Female
25435139	1	7/18/2023	12:38 AM	Pedestrian	S Missouri Ave	Jasmine Way	Clearwater	22	Male
25956180	1	7/24/2023	4:50 PM	Vehicle	46th St N	22nd Ave N	St Petersburg	58	Male
25739605	1	7/29/2023	3:13 AM	Bicycle	66th St N	118th Ave N	Pinellas Park	26	Female
89663052	1	7/30/2023	8:53 PM	Motorcycle	SR 688/Ulmerton Rd	130th Ave N	Unincorporated	22	Female
89677720	1	7/30/2023	2:35 AM	Pedestrian	US 19 N	46th Ave N	Unincorporated	56	Male
25956293	1	7/30/2023	4:55 AM	Vehicle	4th St S	Pinellas Point Dr S	St Petersburg	33	Male
89643656	1	8/8/2023	4:45 AM	Pedestrian	SR 688/Ulmerton Rd	34th St N	Unincorporated	71	Male
89364721	1	8/18/2023	9:52 AM	Pedestrian	49th St N	140th Ave N	Unincorporated	75	Male
25904553	1	8/22/2023	3:19 PM	Vehicle	US Hwy 19	Wood Hill Dr	Tarpon Springs	79	Male
25970155	1	9/1/2023	12:34 PM	Vehicle	113th St N	126th Ave N	Largo	84	Male
25957025	1	9/5/2023	8:28 PM	Pedestrian	18th Ave S	Walton St S	St Petersburg	26	Male
25957054	1	9/6/2023	11:11 AM	Vehicle	9th St N	58th Ave N	St Petersburg	65	Male
24907586	1	9/7/2023	4:20 AM	Motorcycle	SR 687/4th St N	SR93/I-275	St Petersburg	22	Male
25970184	2	9/7/2023	5:31 PM	Pedestrian	East Bay Dr	20th St SE	Largo	73	Female
25904580	1	9/9/2023	3:00 AM	Pedestrian	US Hwy 19	Sun Valley Blvd	Tarpon Springs	44	Male
24993867	1	9/12/2023	11:13 AM	Motorcycle	US 19 N/34th St N	44th Ave N	Unincorporated	36	Male
25739815	1	9/12/2023	5:12 AM	Motorcycle	65th St N	Park Blvd N	Pinellas Park	31	Male
89706162	1	9/16/2023	4:22 AM	Vehicle	I-275 Exit	54th Ave N	St Petersburg	36	Female
25957390	1	9/22/2023	8:18 PM	Motorcycle	34th Ave N	34th St N	St Petersburg	34	Male
25957391	1	9/22/2023	11:42 PM	Vehicle	6th St S	37th Ave S	St Petersburg	55	Male
25957433	1	9/23/2023	7:01 PM	Motorcycle	9th Ave N	49th St N	St Petersburg	25	Female
89364810	1	9/29/2023	11:50 PM	Pedestrian	Tampa Rd	Burbank Rd	Oldsmar	68	Female
25739955	1	10/3/2023	10:24 PM	Pedestrian	49th St N	94th Ave N	Pinellas Park	49	Male
89369416	1	10/4/2023	6:07 AM	Vehicle	Laurel Rd	Magnolia Rd	Belleair	70	Male
25435827	2	10/8/2023	3:01 PM	Motorcycle	W Courtney Campbell Cswy	Dr Kiren Patel Blvd	Clearwater	26	Male
89705288	1	10/20/2023	11:41 PM	Pedestrian	CR202/54th Ave N	CR681/28th St N	Unincorporated	37	Female
89364972	1	10/26/2023	10:27 PM	Bicycle	Patricia Ave	Virginia St	Dunedin	18	Female
25970525	1	10/30/2023	7:35 PM	Motorcycle	Starkey Rd	Ulmerton Rd	Largo	59	Male
25958375	1	11/3/2023	11:20 PM	Vehicle	22nd Ave N	Robinson Dr N	St Petersburg	57	Female
89365024	1	11/11/2023	8:30 PM	Pedestrian	108th Ave	R Bar and Grille	Treasure Island	61	Male
89726161	1	11/15/2023	6:27 PM	Bicycle	SR 688/Ulmerton Rd	CR 611/49th St N	Unincorporated	18	Male
89692402	1	11/16/2023	9:24 PM	Pedestrian	W Klosterman Rd	Alt US 19/S Pinellas Ave	Unincorporated	59	Male
89747355	1	11/16/2023	3:53 PM	Vehicle	CR 752/Tampa Rd	Lake Saint George Dr	Unincorporated	58	Male
25436256	1	11/18/2023	9:09 PM	Motorcycle	SR 60/Memorial Causeway	Oak Ave	Clearwater	32	Male
89365087	1	11/21/2023	4:31 PM	Motorcycle	Park St N	CR 16	Seminole	67	Male
89727376	1	11/21/2023	8:47 PM	Pedestrian	SR 693/66th St N	56th Ave N	Unincorporated	42	Female
26210736	1	11/22/2023	9:33 PM	Pedestrian	49th St N	83rd Ave N	Pinellas Park	40	Male
89740323	1	11/28/2023	6:48 PM	Pedestrian	58th Ave N	CR 611/49th St N	Unincorporated	Unknown	Unknown
89644108	1	12/1/2023	9:05 PM	Pedestrian	US Hwy 19	62nd Ave N	Pinellas Park	33	Male
25958944	1	12/3/2023	10:50 AM	Motorcycle	66th St N	22nd Ave N	St Petersburg	56	Female
25904722	1	12/4/2023	2:10 PM	Bicycle	E Martin Luther King Jr Dr	North Ave	Tarpon Springs	66	Male
89687464	3	12/6/2023	10:46 PM	Vehicle	SR 93/I-275	Mile Marker 13	St Petersburg	22	Male
25959063	2	12/9/2023	2:17 PM	Pedestrian	4th St N	72nd Ave N	St Petersburg	21	Male
89753958	1	12/27/2023	10:31 PM	Pedestrian	US 92/Gandy Blvd N EB	San Fernando Blvd NE	Unincorporated	23	Female

Crash Number	Fatalities	Date	Time	Type	On Street	Intersecting Street	Jurisdiction	Driver Age	Driver Sex
25970926	1	12/29/2023	6:32 AM	Bicycle	Ulmerton Rd	S Belcher Rd	Largo	59	Male

Fatalites by Type



Fatalites by Driver Sex



Fatalities by Driver Age

