



**FORWARD
PINELLAS**
Integrating Land Use & Transportation

Forward Pinellas Inclusion of the FY 2022 – FY 2028 Capital Improvement Program (CIP) in the FY 2022/23-2026/27 TIP

Ariane Martins
Forward Pinellas, Transportation Planner
amartins@forwardpinellas.org



FY 2022/23 – FY 2026/27 Transportation Improvement Program (TIP) Fall Update

TIP TIMELINE

- **July 1, 2022:** Adoption of (FY) 2022/23 – FY 2026/27 Transportation Improvement Program (TIP) to receive state and federal funding for transportation projects.
- **November 2022:** Adoption of the (FY) 2022/23 – FY 2026/27 TIP with additional County and Local government projects added



The screenshot shows the Federal Transit Administration website. The header includes the logo and the text "Federal Transit Administration". Below the header are navigation links for "About", "Funding", and "Regulations & Guidance". The main content area is titled "Transportation Improvement Program (TIP)" and includes an "Overview" section. The overview text states: "Each metropolitan planning organization (MPO) is required, under 49 U.S.C. 5303(j), to develop a Transportation Improvement Program (TIP)—a list of upcoming transportation projects—covering a period of at least four years. The TIP must be developed in cooperation with the state and public transit providers. The TIP should include capital and non-capital surface transportation projects, bicycle and pedestrian facilities and other transportation enhancements, Federal Lands Highway projects, and safety projects included in the State's Strategic Highway Safety Plan. The TIP should include all regionally significant projects receiving FHWA or FTA funds, or for which FHWA or FTA approval is required, in addition to non-federally funded projects that are consistent with the Metropolitan Transportation Plan (MTP). Furthermore, the TIP must be fiscally constrained."



***What is included in the Fall
Update of the TIP?***



FY 2022/23 – FY 2026/27 Transportation Improvement Program (TIP) Fall Update



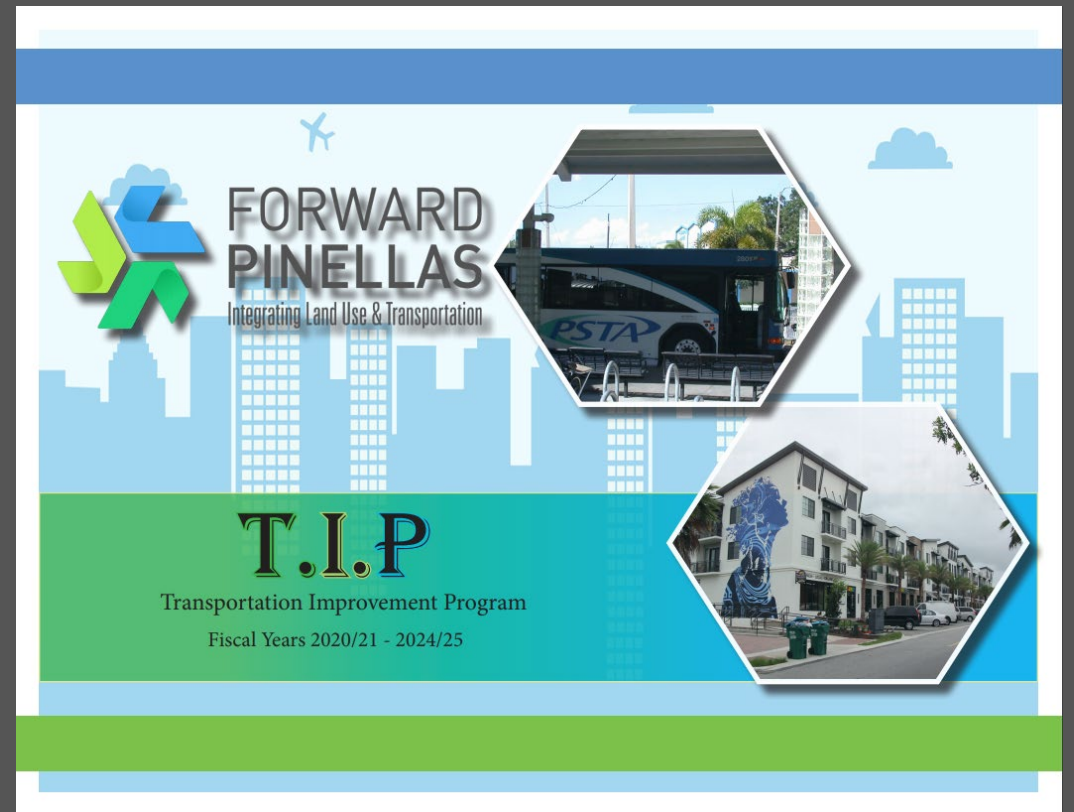
FORWARD PINELLAS
Integrating Land Use & Transportation

T.I.P.
Transportation Improvement Program
Fiscal Years 2020/21 - 2024/25

The graphic features a stylized city skyline in shades of blue and green. Two inset images are shown: one of a blue bus with 'BSTA' on its side, and another of a modern residential building with a blue mural on its facade.



FY 2022/23 – FY 2026/27 Transportation Improvement Program (TIP) Fall Update



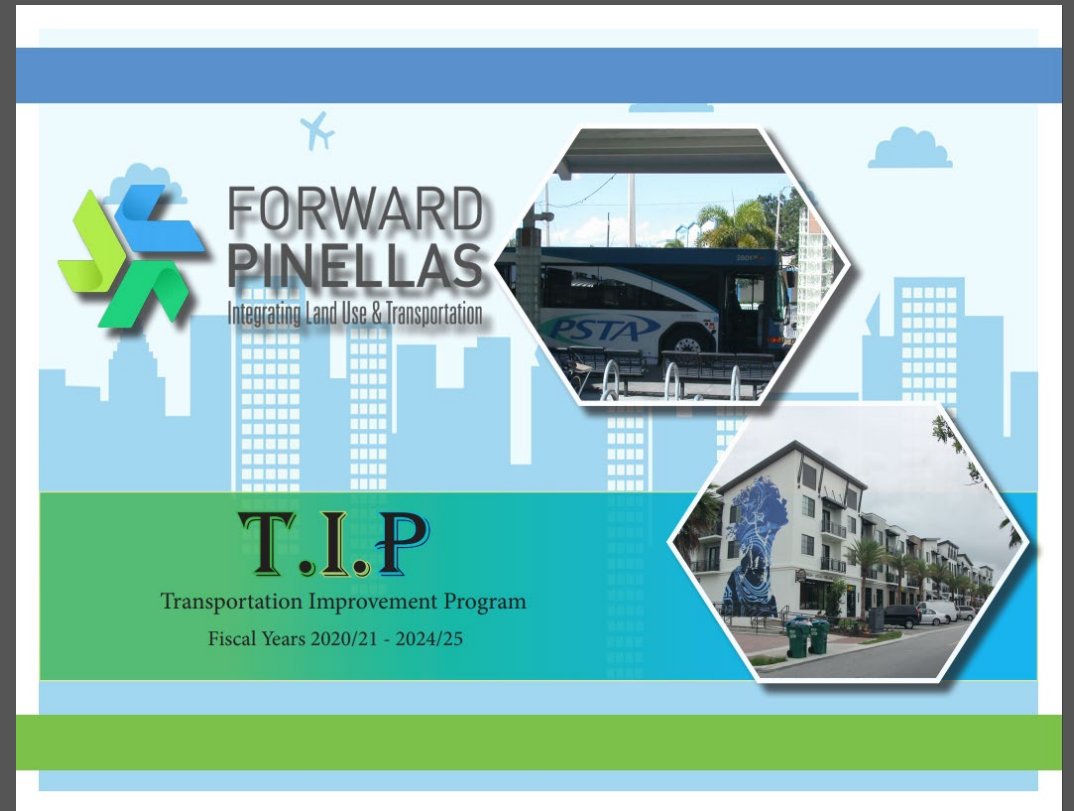
FY 2022/23 – FY 2026/27 Transportation Improvement Program (TIP) Fall Update



A graphic for the Transportation Improvement Program (T.I.P.). It features the "FORWARD PINELLAS Integrating Land Use & Transportation" logo, a bus, and a residential building. The text "T.I.P. Transportation Improvement Program Fiscal Years 2020/21 - 2024/25" is prominently displayed.



FY 2022/23 – FY 2026/27 Transportation Improvement Program (TIP) Fall Update



Supplemental Materials

Map 1: Bridge Projects

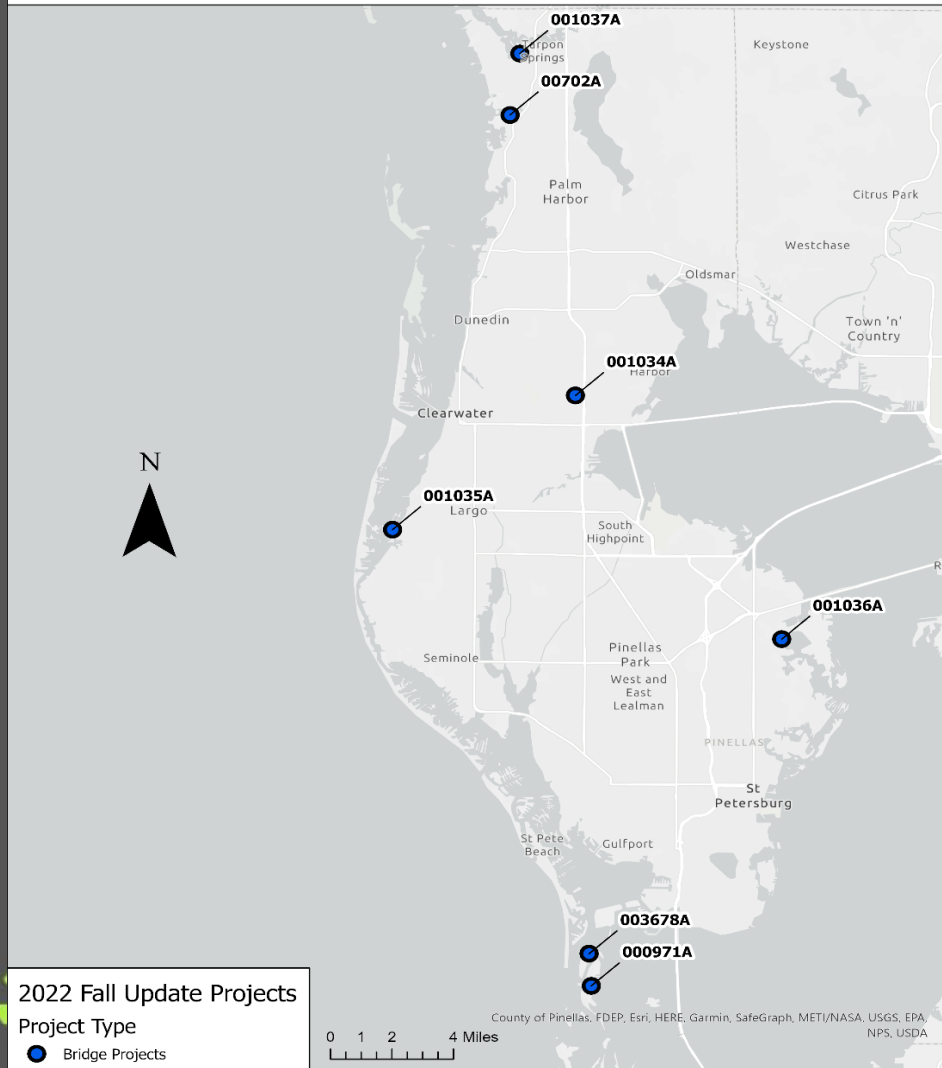


Table 1 Summary Table of Bridges, Sidewalk, and Trail Projects in the 2021-2027 Pinellas County Capital Improvement Program

Project Number	Location	Project Description	Status
967A Sidewalks/Trails Map 2, Project 10	Pinellas/Duke Energy Trail Extension North Loop Gap	Shared Use Bike Path/Trail	CST Underway
2686A/FPN 4245647 Sidewalks/Trails Map 2, Project 3	Hercules Ave (Phase II) from Sherwood St to Sunset Point Rd	Sidewalk	CST Underway
2232A Sidewalks/Trails Map 2, Project 2	Indian Rocks Rd (Phase 2) from Wilcox Rd to 8 th Ave SW	Sidewalk	Design Underway
*087A	22 nd Ave S from 58 th St S to 34 St S	Sidewalk	Design Underway
*146A	Gulf Blvd Improvements from SR 60 at Clearwater Beach to Pass-A-Grille Beach	Improvements include pedestrian crosswalks and streetlights	CST Underway
3306A Sidewalks/Trails Map 2, Project 5	62 nd Ave N from 55 th St N to 62 nd St N	Sidewalk	CST Underway
2128A Sidewalks/Trails Map 2, Project 1	42 nd Avenue from 35 th Street N to 46 th Street N	Drainage and Sidewalk Improvements	CST Underway
2927A Sidewalks/Trails Map 2, Project 4	46 th Ave. N. from 49 th St. N. to 55 th St. N.	Sidewalk Improvements	Design Underway
3883A Sidewalks/Trails Map 2, Project 7	Pinellas Trail Loop (Duke Energy) South Gap from Haines Bayshore to San Martin Bridge	Shared Use Bike Path/Trail	PE Underway
3885A Sidewalks/Trails Map 2, Project 8	Virginia Ave. Sidewalk Improvements from CR 1 to N. Hercules Ave.	Sidewalk Improvements	Design FY23
4539A Sidewalks/Trails Map 2, Project 9	Belcher Rd. Sidewalk Improvement from 38 th Ave. N. to 54 th Ave. N.	Sidewalk Improvements	Design FY23
700A Bridges Map 1, Project 5	Westwinds Dr Bridge over Westwind Canal	Bridge Replacement	CST Underway
702A Bridges Map 1, Project 6	Crosswinds Dr Bridge over Crosswinds Canal	Bridge Replacement	CST Underway
1034A Bridges Map 1, Project 1	Old Coachman Rd over Alligator Creek	Bridge Replacement	DSB FY23

Adoption of the FY 2022/23 – FY 2026/27 Transportation Improvement Program (TIP)

INTERACTIVE CIP

Pinellas County Capital Improvement Projects Viewer

Category Filters

Department

- Airport
- Parks and Conservation Resources
- Public Works Department
- Real Estate Management
- Solid Waste Department
- Utilities Department

Project Type

All Types ^

Design Status

All Statuses ^

Construction Status

All Statuses ^

Active Capital Projects

- All Active Capital Projects
- 2017 Penny List Project

Total Projects

By Filtered Categories

245

Project List

- 102nd Ave from 137th St to 113th St Roadway Improvements
- 126th Avenue N Improvements from 34th Street N to US Hwy 19
- 131st St and 86th Ave Water Main Relocation
- 131st Street N at 82nd Avenue N and 86th Avenue N Intersection Improvements
- 2133 Construct New General Aviation Taxiways and Roads Airport
- 3343 Crescent Oaks Blvd Gravity Sewer Main Replacement
- 4 Lakes Hammock Public Use Infrastructure
- 49th St N Road Rehabilitation from 86th Ave to Ulmerton Rd
- 49th St N. (CR 611) at 70th Ave N. Intersection Improvement
- 62nd Ave. N. from 49th St. N. to 66th St. N.- Facilities Enhancements
- 62nd Avenue N & 25th Street N Sidewalk Intersection Improvements
- 62nd Avenue N Roadway Improvement from 34th Street N to 49th Street N
- 72nd Terrace Gravity Sewer and 72nd Avenue Gravity Interceptor Upgrade
- 98th Way - 100th Way Drainage Improvements
- Airco Drainage Improvements
- Anclote Road Stormwater and Roadway Improvements

City of Tampa, Esri, HERE, Garmin, USGS, NGA, EPA, USDA, NPS

For assistance using this map viewer, please [CLICK HERE](#)

Powered by Esri



Adoption of the FY 2022/23 – FY 2026/27 Transportation Improvement Program (TIP)

[Interactive Map](#) 

[Current TIP \(21/22\)](#) 

[Previous TIP \(20/21\)](#) 

Current TIP

Forward Pinellas adopted the fiscal year [\(FY\) 2021/22 – 2025/26 TIP](#) at its June 9, 2021 meeting, following a public hearing. The document contains project priority lists for Federal and State funding. These priority lists are utilized in the allocation of [Surface Transportation Program \(STP\)](#) and [Transportation Alternatives \(TA\) Program](#) funds to Pinellas County. They also guide the development of the State's Five-Year Work Program and are reviewed and adopted by the Forward Pinellas Board each year. The [\(FY\) 2020/21 – 2024/25 TIP](#) from the previous year is also available. An [interactive version map of the TIP](#) allows the user to view and learn more about the next five years of transportation projects. For County CIP projects listed in the TIP, please view the [County's CIP specific dashboard](#).

TIP Amendments

The FDOT will periodically request amendments to the TIP in situations where projects are modified or added to the five year schedule. Projects may be modified due to changes in funding, scheduling, or scope of work.

Program Contact: [Jared Austin](#)

Email: jaustin@forwardpinellas.com

Phone: [727.464.5643](tel:727.464.5643)



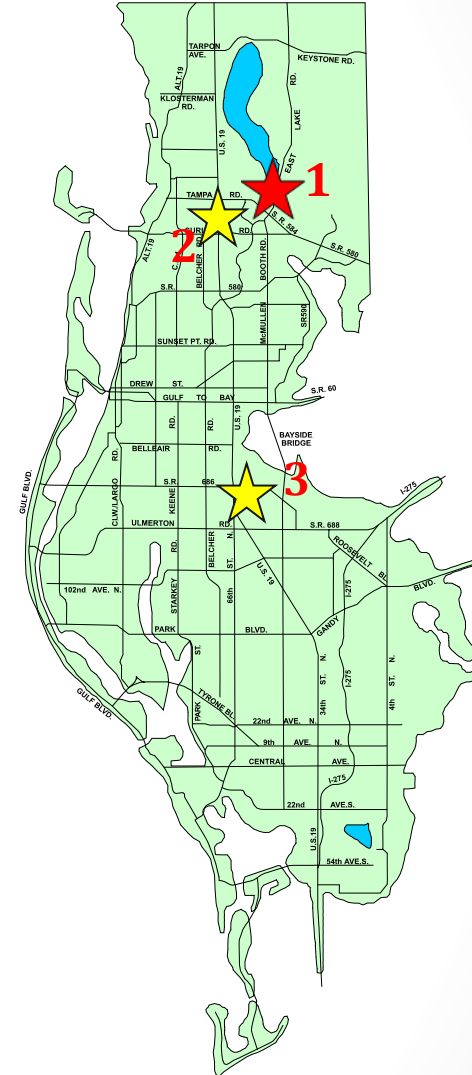


**FORWARD
PINELLAS**
Integrating Land Use & Transportation

County CIP Transportation Projects

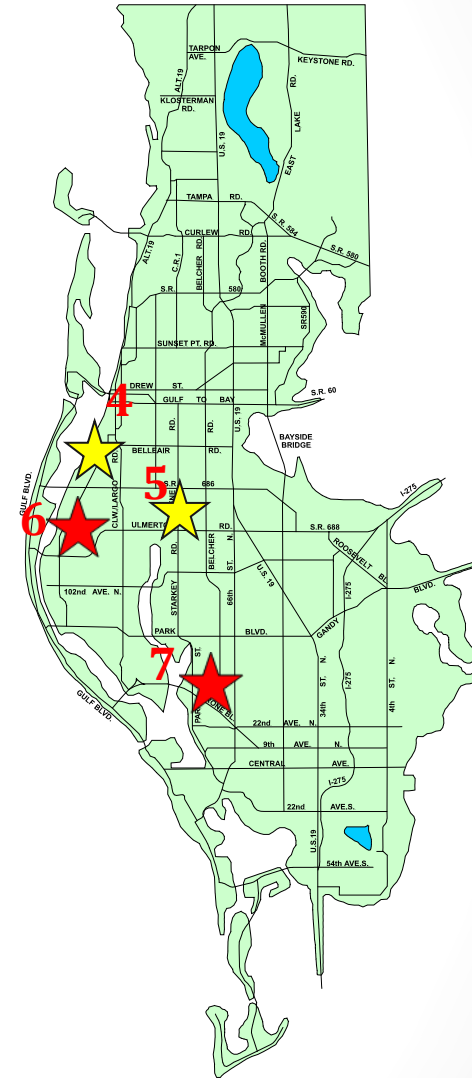
Sidewalks/Trails

- 1. Pinellas Trail North Gap - Tampa Rd to E Lake Rd S -**
Bridge over Lake Tarpon Outfall Canal
-Design Underway
- 2. Riviere Rd. from Tampa Rd. to Nebraska Ave**
-Design FY 23, Construction 2024
- 3. Pinellas Trail Loop (Duke Energy) South Gap -**
Haines Bayshore to San Martin Bridge
-Design Underway, Construction 2024



Sidewalks/Trails

4. **Mehlenbacher Road from Palm Avenue to the Pinellas Trail**
-Construction FY23
5. **Starkey Rd – Ulmerton Rd to East Bay Dr**
-Current Design, Construction FY23
6. **McKay Creek Greenway Trail**
-Design Underway, Construction FY24
7. **Belcher Rd. Sidewalk Improvement from 38th Ave. N. to 54th Ave. N**
-Design Underway, Construction FY24



Bridge Projects

8. Beckett Bridge

-Design, Construction FY 24

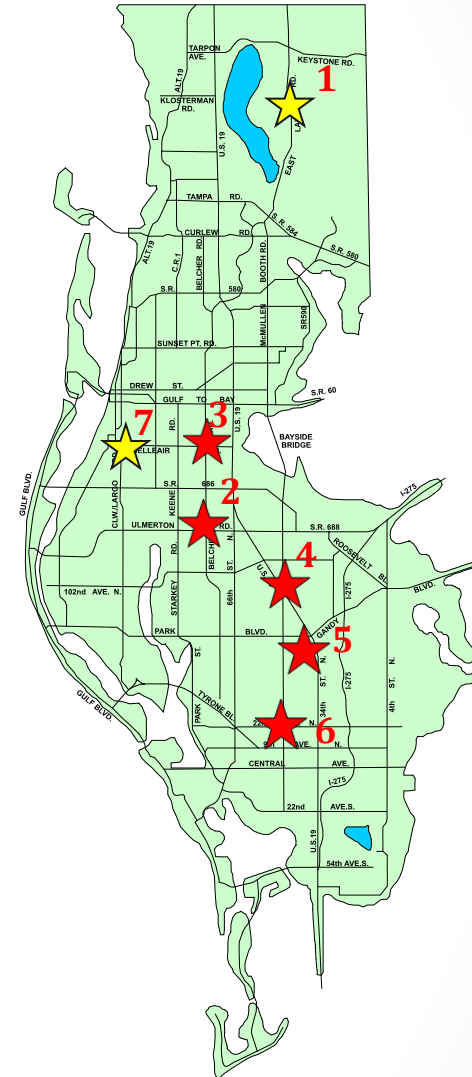
9. San Martin Blvd over Riviera Bay

-Design FY 23



Major Transportation Projects

1. **East Lake Rd – Tampa Rd to Trinity Blvd**
Roadway Improvement– PE FY21
2. **Starkey Rd– Flamevine to Bryan Dairy Road**
Reconstruction and Widening – Design
3. **Starkey Rd – Bryan Dairy Road to Ulmerton Road**
Roadway Improvements – Design
4. **Sunset Point Rd – Highland Avenue to Keene Rd**
Roadway Improvements – PE Underway
5. **62nd Ave N – 49th St N to 34th St N**
Roadway Improvements – Design
6. **54th Ave N – 49th St. N. to 34th St. N.**
Roadway Improvements – Design Underway
7. **West Bay - Belleair Bridge to Clearwater-Largo Rd**
Complete Streets Improvement – Design Underway



Intersection Improvements

1. **Belcher Rd at SR 60/Gulf-to-Bay Blvd**
Current PD&E Study – Preliminary Design



NEXT STEPS

The Forward Pinellas Board will meet on November 9th, 2022.

If approved the County CIP and local Work Programs will be incorporated into the current TIP.





**FORWARD
PINELLAS**
Integrating Land Use & Transportation

Questions?