



Transportation Improvement Program (TIP) FY23/24- FY 27/28

Fall Update: Inclusion of Capital Improvement Program (CIP)



Ariane Martins

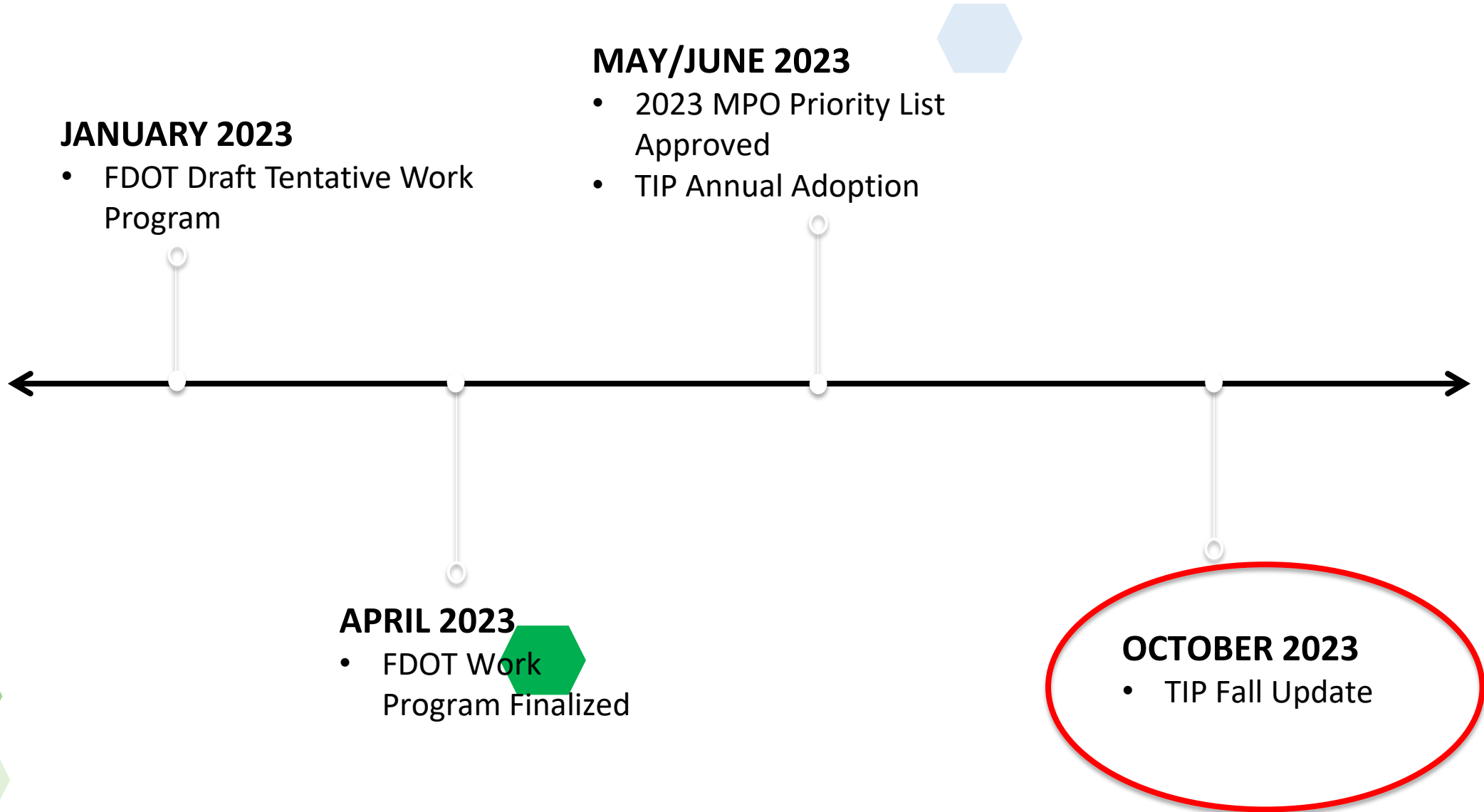
Forward Pinellas, Transportation Planner

amartins@forwardpinellas.org





TIP Cycle Timeline



What's included in the Fall Update of the TIP?

- PSTA Work Program



What's included in the Fall Update of the TIP?

Local Governments Work Program



What's included in the Fall Update of the TIP?



- Capital Improvement Program

Supplemental Materials

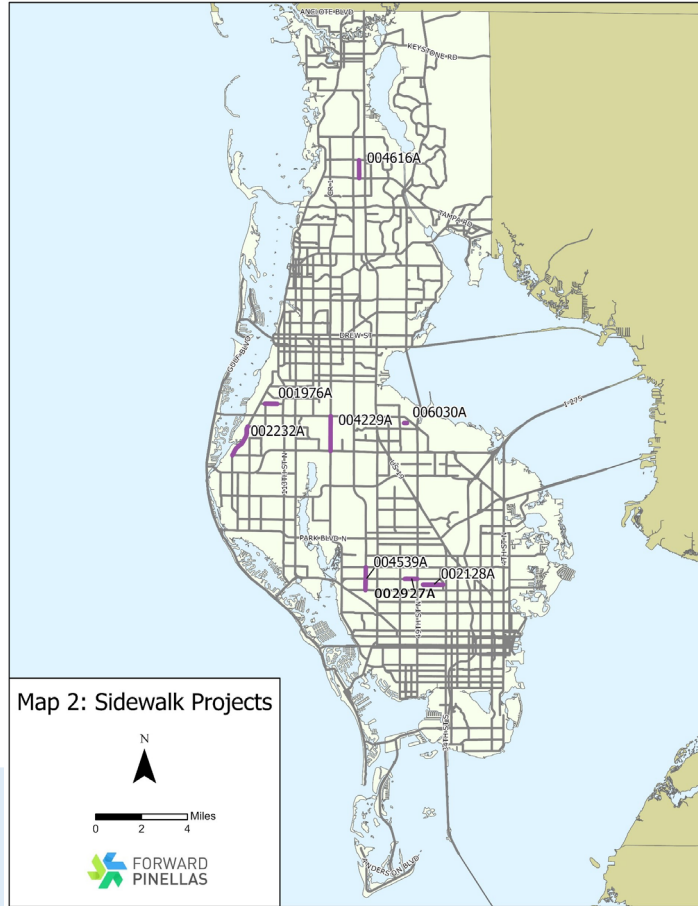



Table 1 Summary Table of Bridges, Sidewalk, and Trail Projects in the 2021-2027 Pinellas County Capital Improvement Program

Project Number	Location	Project Description	Status
967A Sidewalks/Trails Map 2, Project 10	Pinellas/Duke Energy Trail Extension North Loop Gap	Shared Use Bike Path/Trail	CST Underway
2686A/FPN 4245647 Sidewalks/Trails Map 2, Project 3	Hercules Ave (Phase II) from Sherwood St to Sunset Point Rd	Sidewalk	CST Underway
2232A Sidewalks/Trails Map 2, Project 2	Indian Rocks Rd (Phase 2) from Wilcox Rd to 8 th Ave SW	Sidewalk	Design Underway
*087A	22 nd Ave S from 58 th St S to 34 St S	Sidewalk	Design Underway
*146A	Gulf Blvd Improvements from SR 60 at Clearwater Beach to Pass-A-Grille Beach	Improvements include pedestrian crosswalks and streetlights	CST Underway
3306A Sidewalks/Trails Map 2, Project 5	62 nd Ave N from 55 th St N to 62 nd St N	Sidewalk	CST Underway
2128A Sidewalks/Trails Map 2, Project 1	42 nd Avenue from 35 th Street N to 46 th Street N	Drainage and Sidewalk Improvements	CST Underway
2927A Sidewalks/Trails Map 2, Project 4	46 th Ave. N. from 49 th St. N. to 55 th St. N.	Sidewalk Improvements	Design Underway
3883A Sidewalks/Trails Map 2, Project 7	Pinellas Trail Loop (Duke Energy) South Gap from Haines Bayshore to San Martin Bridge	Shared Use Bike Path/Trail	PE Underway
3885A Sidewalks/Trails Map 2, Project 8	Virginia Ave. Sidewalk Improvements from CR 1 to N. Hercules Ave.	Sidewalk Improvements	Design FY23
4539A Sidewalks/Trails Map 2, Project 9	Belcher Rd. Sidewalk Improvement from 38 th Ave. N. to 54 th Ave. N.	Sidewalk Improvements	Design FY23
700A Bridges Map 1, Project 5	Westwinds Dr Bridge over Westwind Canal	Bridge Replacement	CST Underway
702A Bridges Map 1, Project 6	Crosswinds Dr Bridge over Crosswinds Canal	Bridge Replacement	CST Underway
1034A Bridges Map 1, Project 1	Old Coachman Rd over Alligator Creek	Bridge Replacement	DSB FY23



Interactive CIP



Interactive Map

Current TIP (21/22)

Previous TIP (20/21)

Current TIP

Forward Pinellas adopted the fiscal year (FY) 2021/22 – 2025/26 TIP at its June 9, 2021 meeting, following a public hearing. The document contains project priority lists for Federal and State funding. These priority lists are utilized in the allocation of [Surface Transportation Program \(STP\)](#) and [Transportation Alternatives \(TA\) Program](#) funds to Pinellas County. They also guide the development of the State's Five-Year Work Program and are reviewed and adopted by the Forward Pinellas Board each year. The [FY 2020/21 – 2024/25 TIP](#) from the previous year is also available. An [interactive version map of the TIP](#) allows the user to view and learn more about the next five years of transportation projects. For County CIP projects listed in the TIP, please view the [County's CIP specific dashboard](#).

TIP Amendments

The FDOT will periodically request amendments to the TIP in situations where projects are modified or added to the five year schedule. Projects may be modified due to changes in funding, scheduling, or scope of work.

Program Contact: [Jared Austin](#)

Email: jaustin@forwardpinellas.com

Phone: 727.464.5643

Pinellas County Capital Improvement Projects Viewer

Category Filters

Department

- Airport
- Parks and Conservation Resources
- Public Works Department
- Real Estate Management
- Solid Waste Department
- Utilities Department

Project Type ^

All Types

Design Status ^

All Statuses

Construction Status ^

All Statuses

Active Capital Projects

- All Active Capital Projects
- 2017 Penny List Project

Total Projects By Filtered Categories

245

Project List

- 102nd Ave from 137th St to 113th St Roadway Improvements
- 126th Avenue N Improvements from 34th Street N to US Hwy 19
- 131st St and 86th Ave Water Main Relocation
- 131st Street N at 82nd Avenue N and 86th Avenue N Intersection Improvements
- 2133 Construct New General Aviation Taxiways and Roads Airport
- 3343 Crescent Oaks Blvd Gravity Sewer Main Replacement
- 4 Lakes Hammock Public Use Infrastructure
- 49th St N Road Rehabilitation from 86th Ave to Uimerton Rd
- 49th St N (CR 611) at 70th Ave N Intersection Improvement
- 62nd Ave. N. from 49th St. N. to 66th St. N. Facilities Enhancements
- 62nd Avenue N & 25th Street N Sidewalk Intersection Improvements
- 62nd Avenue N Roadway Improvement from 34th Street N to 49th Street N
- 72nd Terrace Gravity Sewer and 72nd Avenue Gravity Interceptor Upgrade
- 98th Way - 100th Way Drainage Improvements
- Airco Drainage Improvements
- Ancloste Road Stormwater and Roadway Improvements

City of Tampa, Esri, HERE, Garmin, USGS, INGA, EPA, USDA, NPS


Powered by Esri

For assistance using this map viewer, please [CLICK HERE](#)

The data contained herein is offered "as is", with no claim or warranty as to its accuracy or completeness. The data is for reference only and should not be considered to be of survey precision. None of the information is official source documentation. While considerable effort is made to verify the information, due to its volume and highly dynamic nature, only the official source documents should be used where accuracy, completeness and currency are required. However, if errors are discovered, please notify the Pinellas County Operations Center at 727-453-4357 or by email support@pinellascounty.org



Pinellas County Capital Improvement Program Transportation Projects



Quick Summary

01

9 New Projects were added

Quick Summary

01

9 New Projects were added

02

16 Projects were completed and removed from the summary tables

Quick Summary

01

9 New Projects were added

02

16 Projects were completed and removed from the summary tables

03

8 Projects remained the same

Quick Summary

01

9 New Projects were added

02

16 Projects were completed and removed from the summary tables

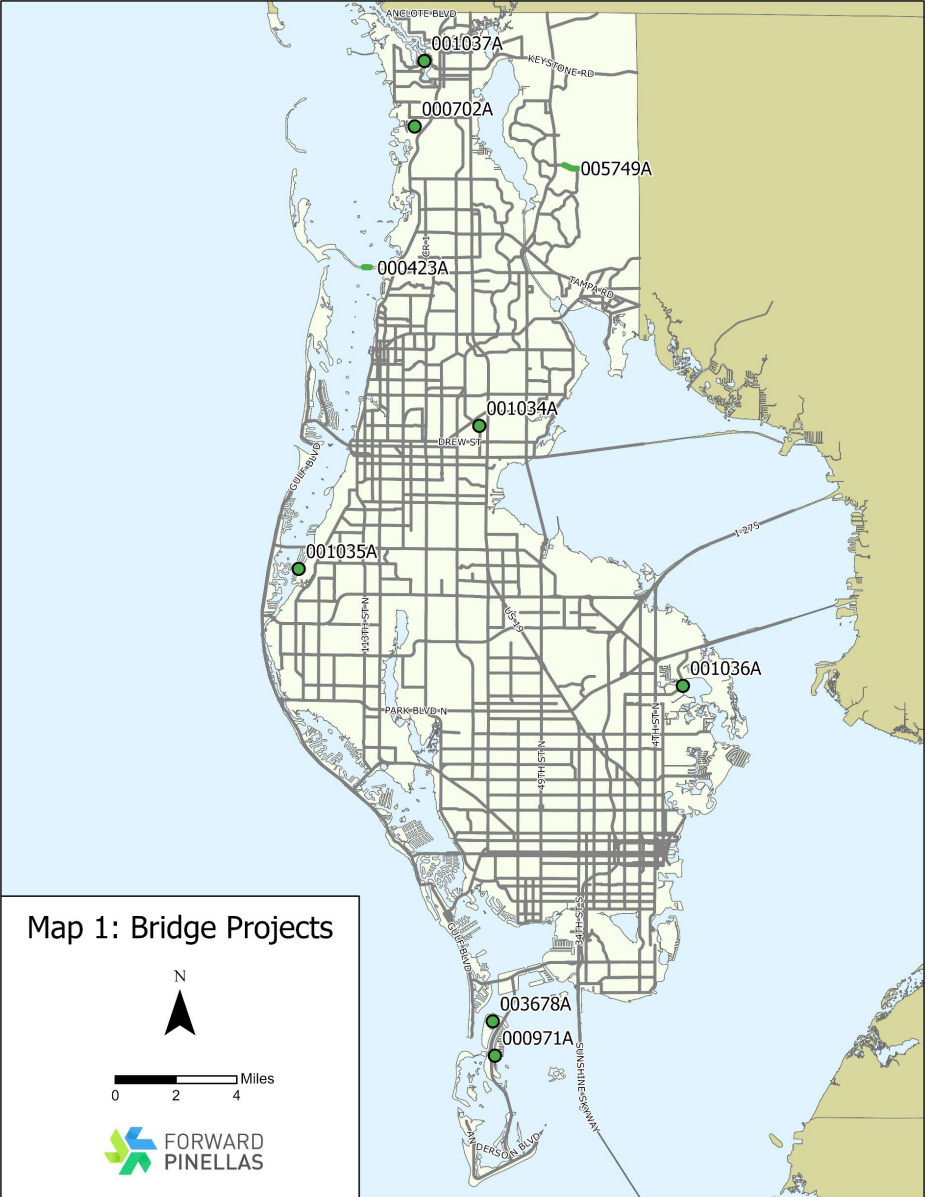
03

8 Projects remained the same

04

38 Projects have changed

Bridge Projects

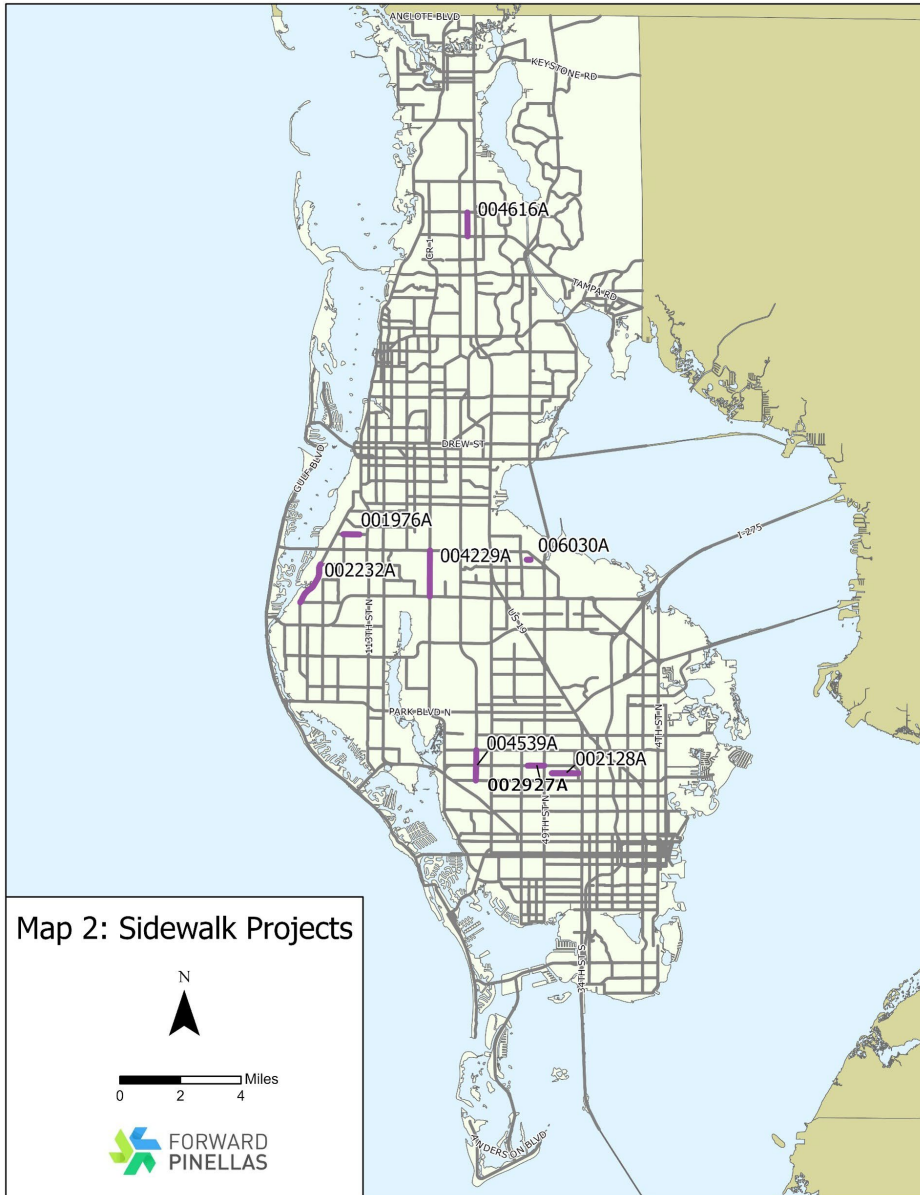


2. San Martin Blvd over Riviera Bay
-Design Underway, Construction 2026

3. Beckett Bridge
- Construction 2024

4. Dunedin Causeway Bridge Project
- Design Underway, Construction 2026

Sidewalk/Bike Projects



1. 71st St N Sidewalk Improvement from 38th Ave. N. to 54th Ave. N.

-Design Underway, Construction 2025

2. Pinellas Trail Loop (Duke Energy) South Gap from 126th Ave to Ulmerton

-Design Underway, Construction 2024

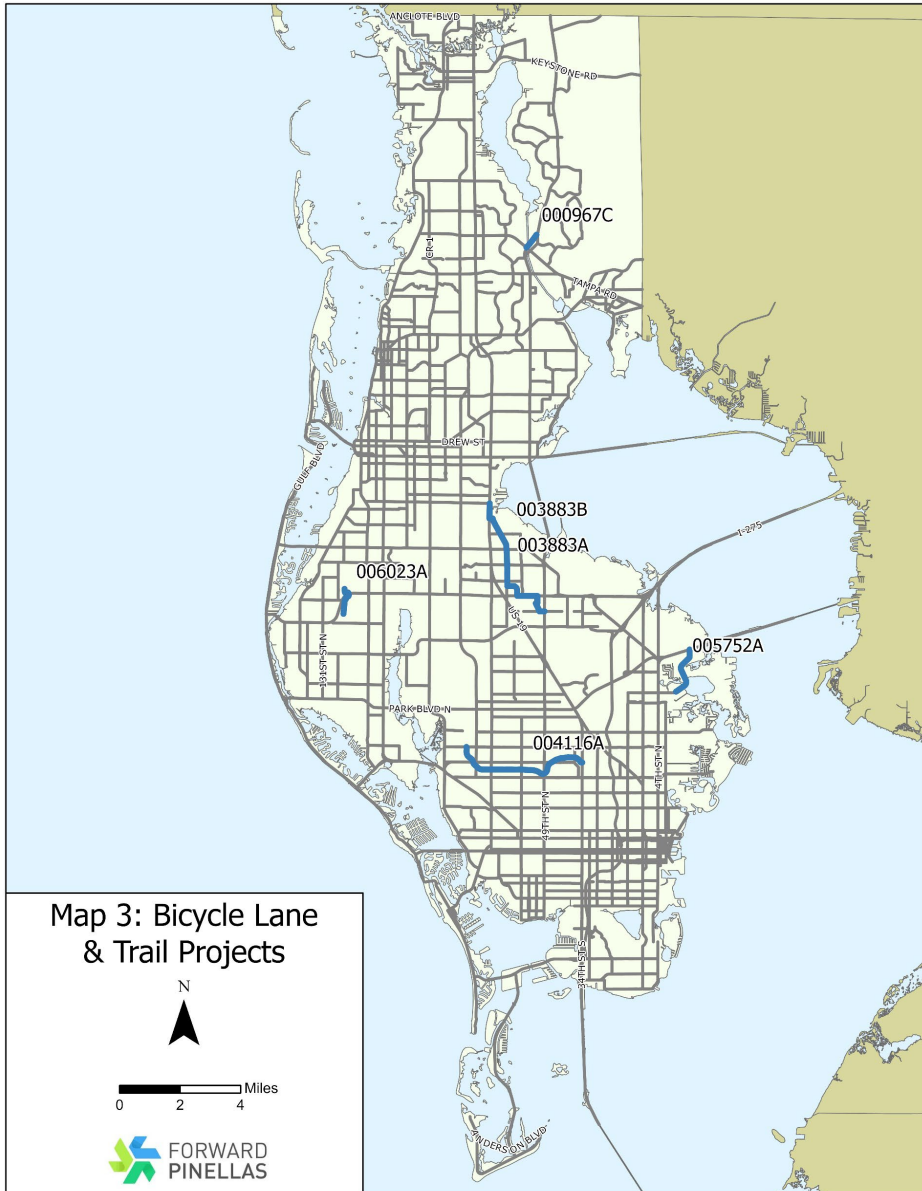
3. Pinellas Trail Loop Phase 5 – San Martin Blvd – Macoma Dr to Gandy Blvd

- Design 2024

4. Joe’s Creek Trail and Stormwater Management

- Design Underway, Construction 2026

Sidewalk/Bike Projects

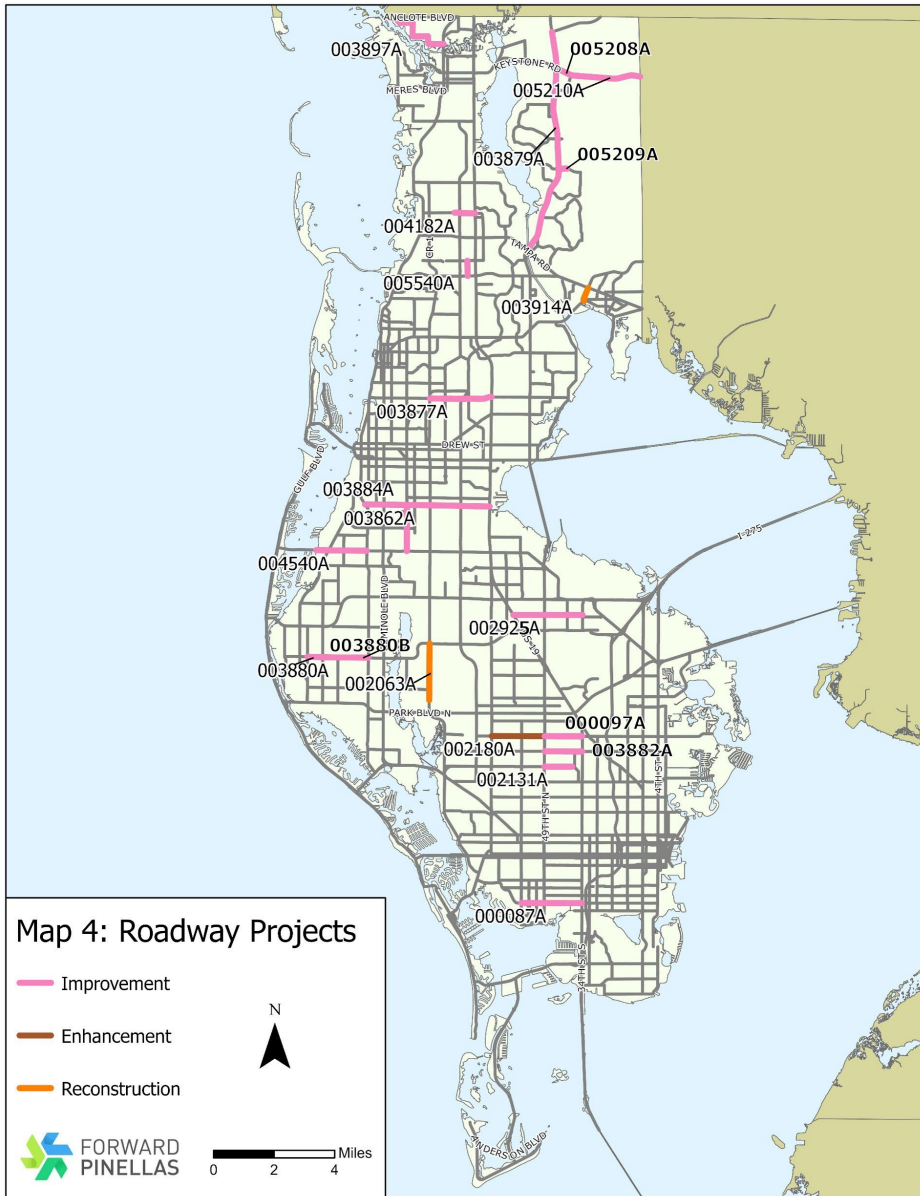


1. Pinellas Trail North Gap – Tampa Rd to E Lake Rd S – Bridge over Lake Tarpon Outfall Canal
-Construction 2024

2. Pinellas Trail South Gap – Ulmerton Rd to Haines Bayshore
-Design Underway, Construction 2026

3. McKay Creek Greenway Trail
- Design Underway, Construction 2024

Roadway Projects



1. Guardrail along Keystone Road – East Lake Road to Hillsborough County Line

-Construction 2024

2. Forest Lakes Blvd Phase III - From Tampa Rd. to SR 580

-Design Underway, Construction 2027

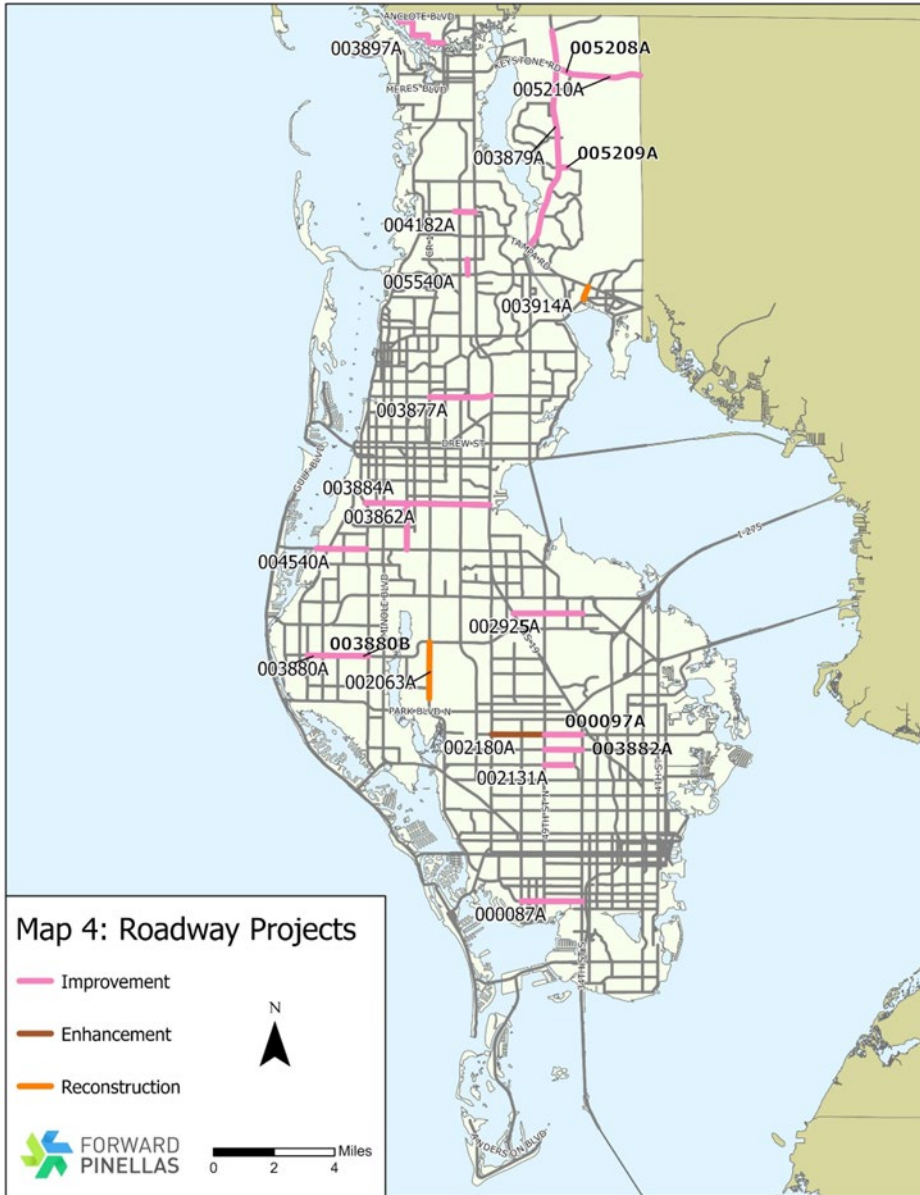
3. 62nd Ave N from 49th St N to 34th St N

- Design Underway, Construction 2028

4. Starkey Road from Flamevine to Bryan Dairy Road

- Construction 2024

Roadway Projects



1. Highland Ave (CR 375) from Belleair Rd (CR 464) to E. Bay Dr (CR 686)

- Design underway, Construction 2026

2. Nebraska Ave from Alt US 19 to West Lake Rd

-Design Underway, Construction 2024

3. East Lake Rd (CR 611) from Tampa Rd (CR.752) to Trinity Blvd. (CR 966)

-PD&E 2024

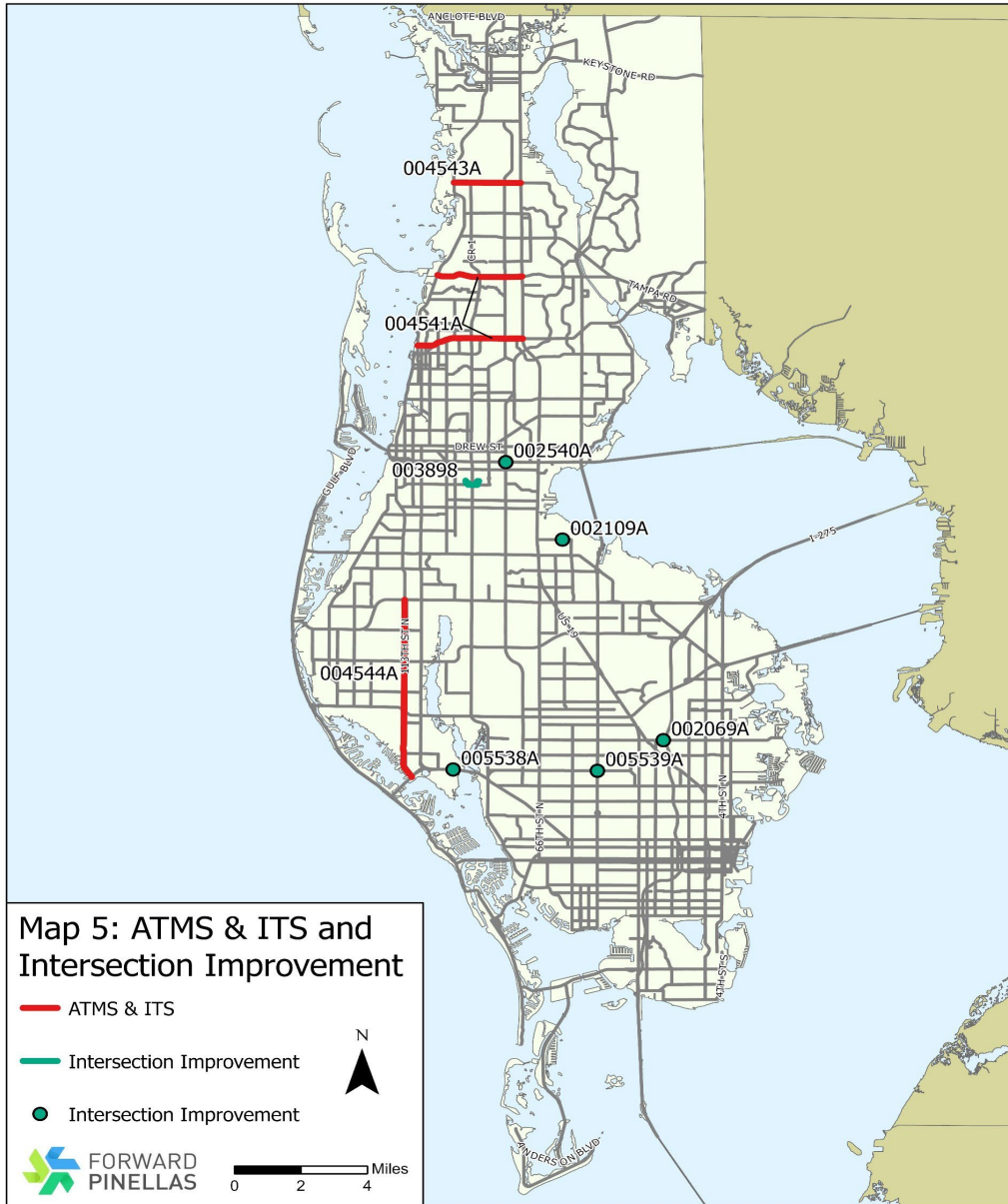
4. West Bay Complete Street from the Belleair Bridge to Clearwater-Largo Road

- Design Underway, Construction 2026

5. 126th Ave N from 34th St to US 19

-PD&E

ATMS/ITS and Intersection Projects



1. Belcher Rd at SR 60/Gulf-to-Bay Blvd
-Preliminary Design, Construction 2028

2. Whitney Rd at Wolford Rd
-Construction 2024

NEXT STEPS

To approve the Fall update of the Transportation Improvement Program.

The Forward Pinellas Board will meet on November 8th, 2023.

If approved the County CIP and local Work Programs will be incorporated into the current TIP.



**FORWARD
PINELLAS**
Integrating Land Use & Transportation