
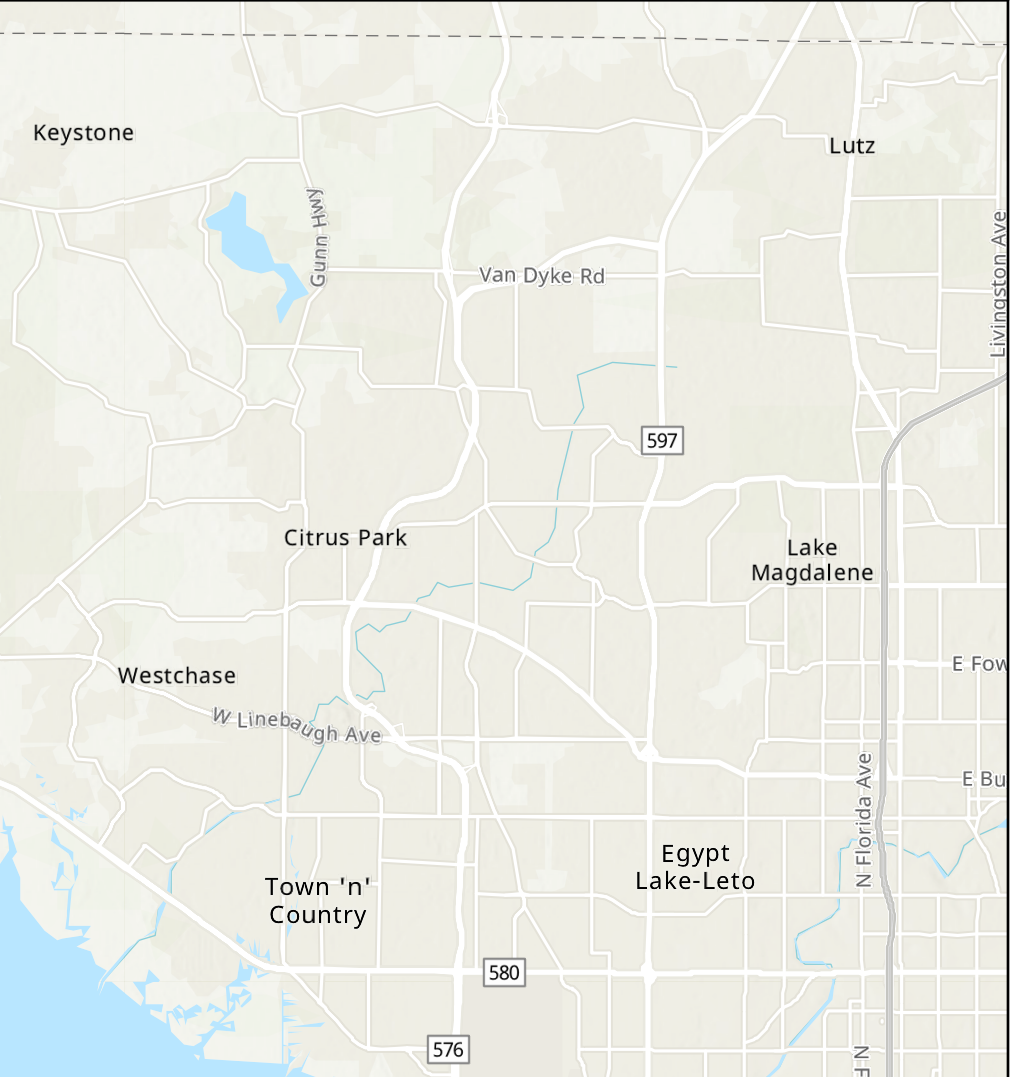
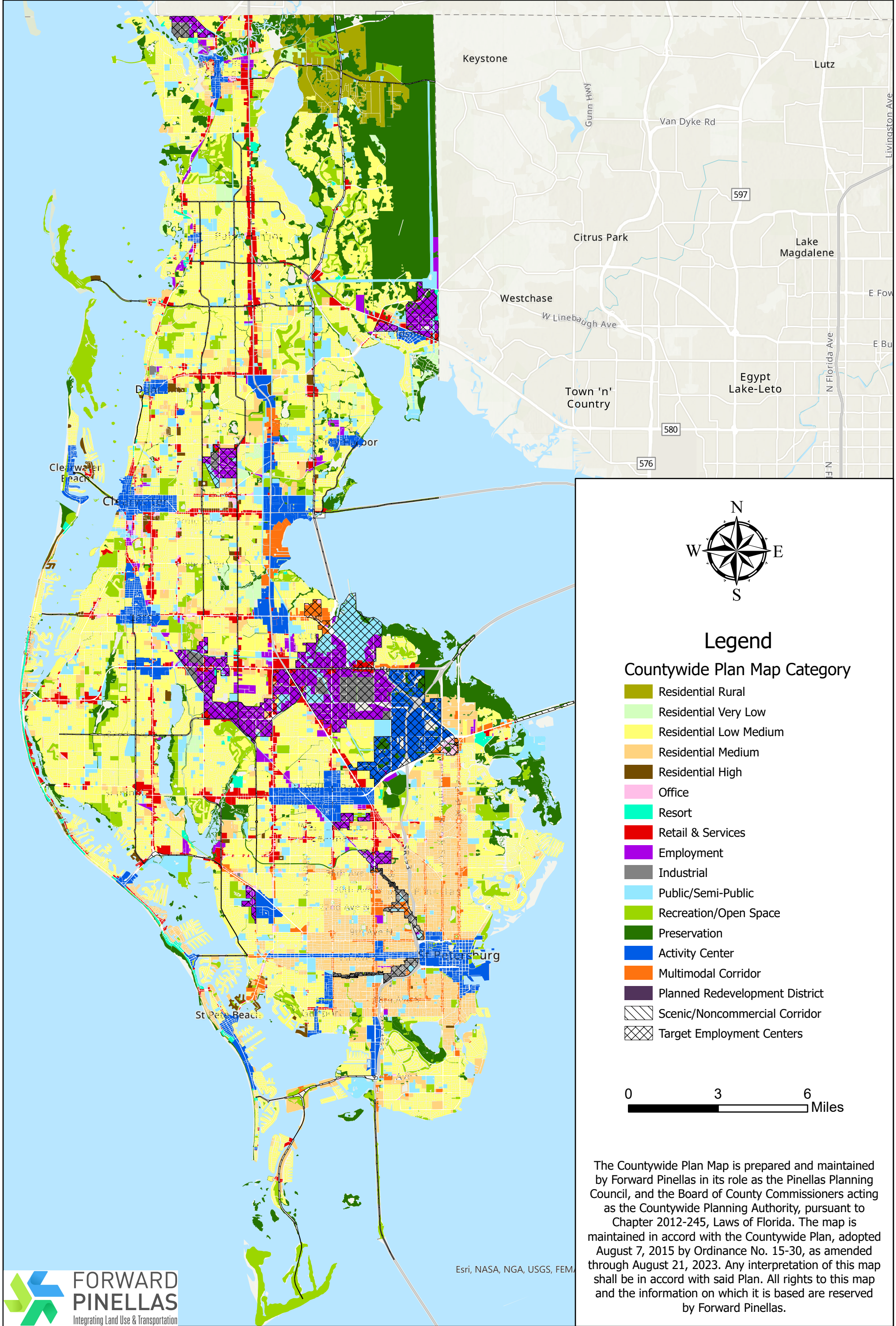


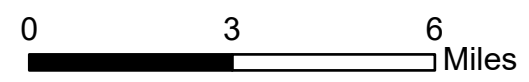
The Countywide Plan Map for Pinellas County, Florida



Legend

Countywide Plan Map Category

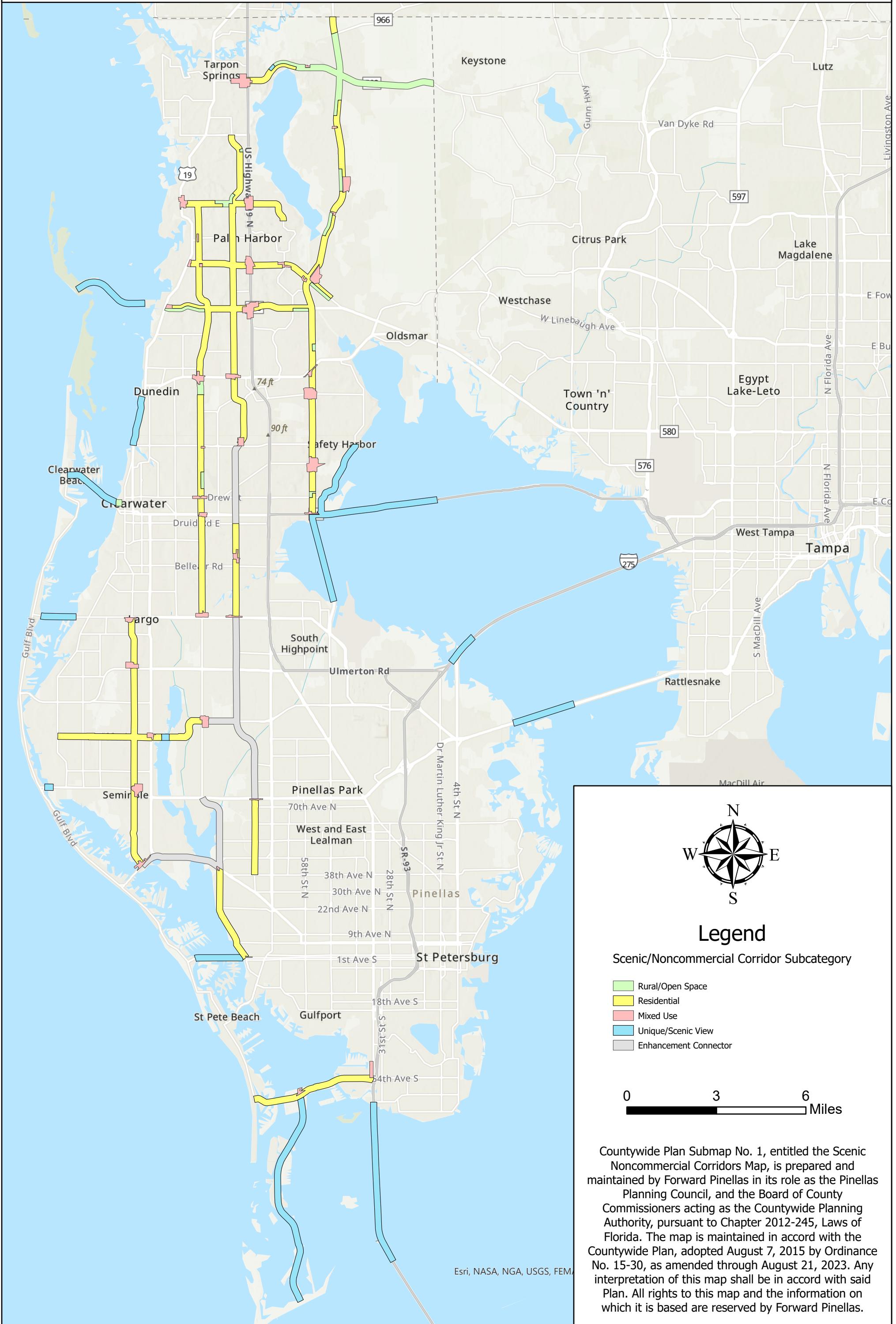
- Residential Rural
- Residential Very Low
- Residential Low Medium
- Residential Medium
- Residential High
- Office
- Resort
- Retail & Services
- Employment
- Industrial
- Public/Semi-Public
- Recreation/Open Space
- Preservation
- Activity Center
- Multimodal Corridor
- Planned Redevelopment District
- Scenic/Noncommercial Corridor
- Target Employment Centers




The Countywide Plan Map is prepared and maintained by Forward Pinellas in its role as the Pinellas Planning Council, and the Board of County Commissioners acting as the Countywide Planning Authority, pursuant to Chapter 2012-245, Laws of Florida. The map is maintained in accord with the Countywide Plan, adopted August 7, 2015 by Ordinance No. 15-30, as amended through August 21, 2023. Any interpretation of this map shall be in accord with said Plan. All rights to this map and the information on which it is based are reserved by Forward Pinellas.

Scenic/Noncommercial Corridors Map

Countywide Plan Submap No. 1





Legend

Scenic/Noncommercial Corridor Subcategory

- Rural/Open Space
- Residential
- Mixed Use
- Unique/Scenic View
- Enhancement Connector

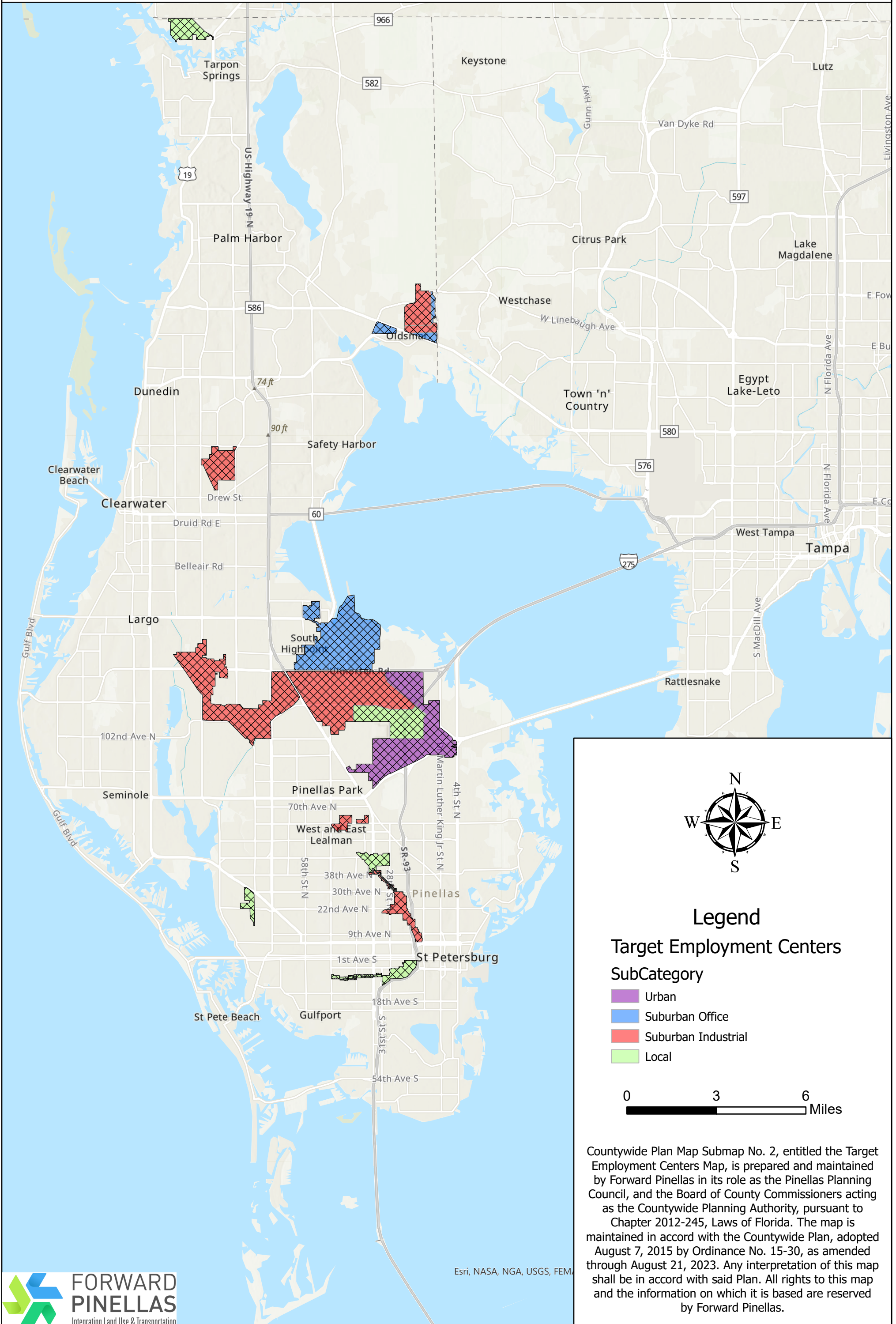
0 3 6
 Miles

Countywide Plan Submap No. 1, entitled the Scenic Noncommercial Corridors Map, is prepared and maintained by Forward Pinellas in its role as the Pinellas Planning Council, and the Board of County Commissioners acting as the Countywide Planning Authority, pursuant to Chapter 2012-245, Laws of Florida. The map is maintained in accord with the Countywide Plan, adopted August 7, 2015 by Ordinance No. 15-30, as amended through August 21, 2023. Any interpretation of this map shall be in accord with said Plan. All rights to this map and the information on which it is based are reserved by Forward Pinellas.

Esri, NASA, NGA, USGS, FEMA

Target Employment Centers Map

Countywide Plan Submap No. 2



Countywide Plan Map Submap No. 2, entitled the Target Employment Centers Map, is prepared and maintained by Forward Pinellas in its role as the Pinellas Planning Council, and the Board of County Commissioners acting as the Countywide Planning Authority, pursuant to Chapter 2012-245, Laws of Florida. The map is maintained in accord with the Countywide Plan, adopted August 7, 2015 by Ordinance No. 15-30, as amended through August 21, 2023. Any interpretation of this map shall be in accord with said Plan. All rights to this map and the information on which it is based are reserved by Forward Pinellas.